

## Route: BP 10

**Route:** BP 10

**Operator:** NLESD (Central)

**Driver:**

**Vehicle:**

**Description:**

**Schools:** St. Joseph's Academy (218)

**Run:** SJAC 10\_AM

**Description:**

**Stops:** 15

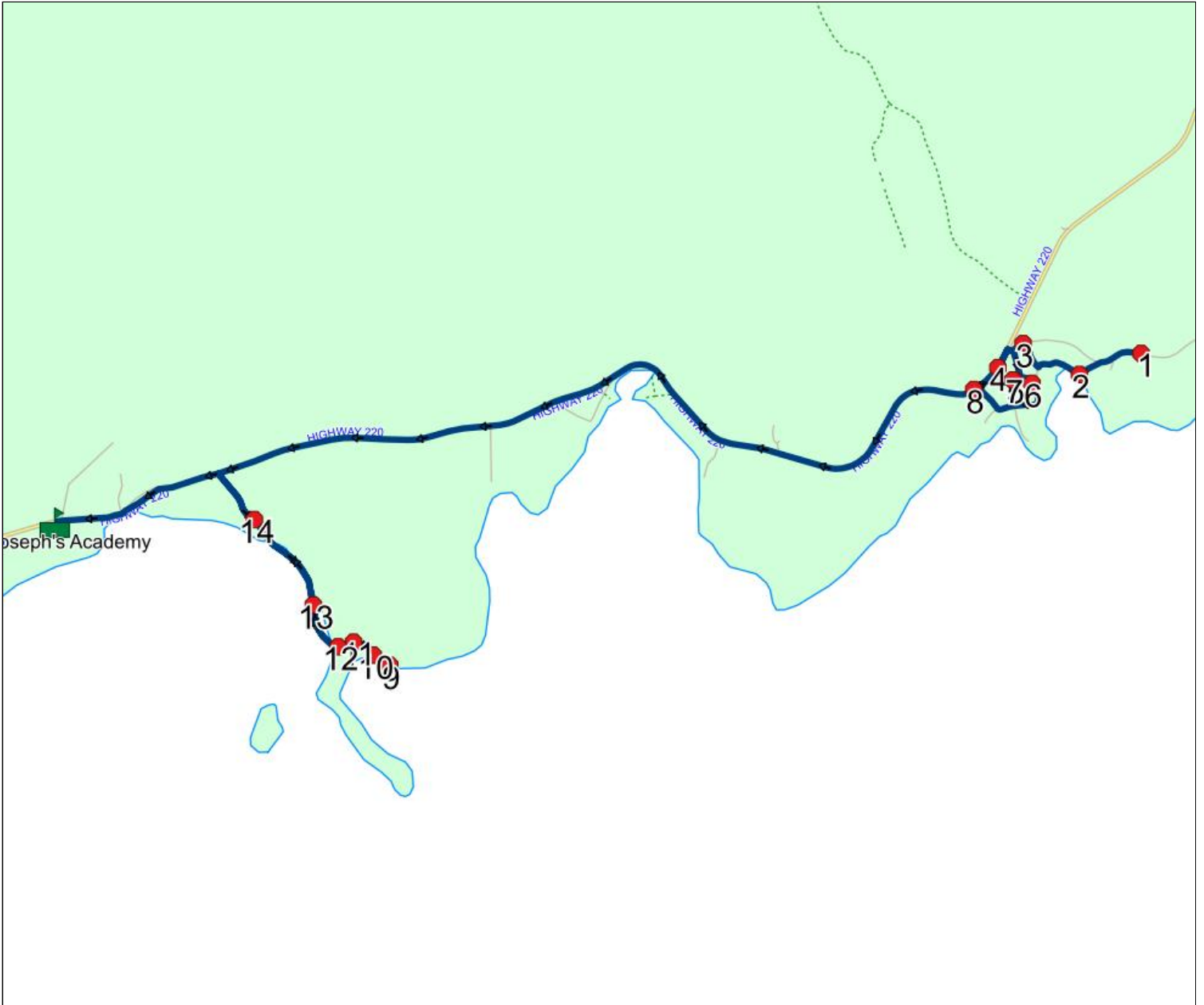
**Start Time:** 8:09 AM

**End Time:** 8:40 AM (31 min)

**Schools:** St. Joseph's Academy (218)

#	Arrival	Departure	Description
1		8:09 AM	BACK RD, LORDS COVE
2	8:09 AM	8:10 AM	POND RD, LORDS COVE
3		8:12 AM	BACK RD & RAYBECKS RD INTERSECTION, LORDS COVE
4		8:13 AM	PANTRY
5		8:14 AM	LOOP RD, LORDS COVE
6	8:14 AM	8:15 AM	LOOP RD, LORDS COVE
7		8:18 AM	LOOP RD (RC CHURCH), LORDS COVE
8		8:20 AM	12 MAIN ROAD, WALSHS RES
9		8:32 AM	END OF ROAD, POINT AU GAUL
10		8:33 AM	71 MAIN RD, POINT AU GAUL
11		8:33 AM	57 MAIN RD, POINT AU GAUL
12		8:33 AM	24 MAIN ROAD POINT AU GAUL
13		8:34 AM	19 MAIN RD, POINT AU GAUL
14		8:36 AM	LOCKYER RES MAIN RD, POINT AU GAUL
15	8:40 AM	8:41 AM	St. Joseph's Academy Driveway

Route: BP 10



## Route: BP 10

Run: SJAC 10\_PM

Description:

Stops: 15

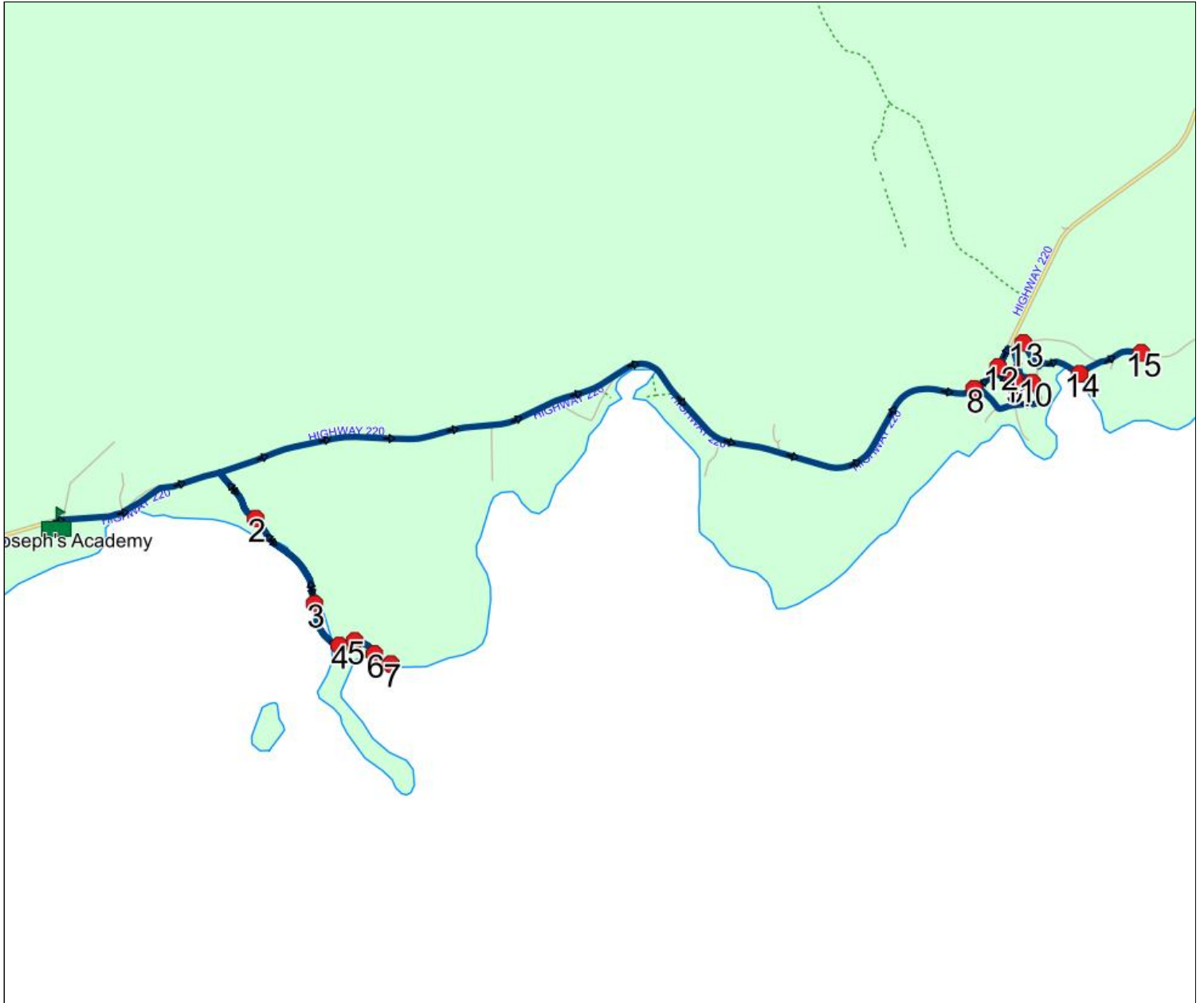
Start Time: 3:05 PM

End Time: 3:35 PM (30 min)

Schools: St. Joseph's Academy (218)

#	Arrival	Departure	Description
1	3:04 PM	3:05 PM	St. Joseph's Academy Driveway
2	3:09 PM		LOCKYER RES MAIN RD, POINT AU GAUL
3	3:10 PM	3:11 PM	19 MAIN RD, POINT AU GAUL
4	3:11 PM		24 MAIN ROAD POINT AU GAUL
5	3:12 PM		57 MAIN RD, POINT AU GAUL
6	3:12 PM		71 MAIN RD, POINT AU GAUL
7	3:12 PM		END OF ROAD, POINT AU GAUL
8	3:25 PM		12 MAIN ROAD, WALSHS RES
9	3:26 PM		LOOP RD (RC CHURCH), LORDS COVE
10	3:26 PM	3:27 PM	LOOP RD, LORDS COVE
11	3:30 PM		LOOP RD, LORDS COVE
12	3:31 PM		PANTRY
13	3:32 PM		BACK RD & RAYBECKS RD INTERSECTION, LORDS COVE
14	3:34 PM	3:35 PM	POND RD, LORDS COVE
15	3:35 PM		BACK RD, LORDS COVE

### Route: BP 10



## Route: BP 11

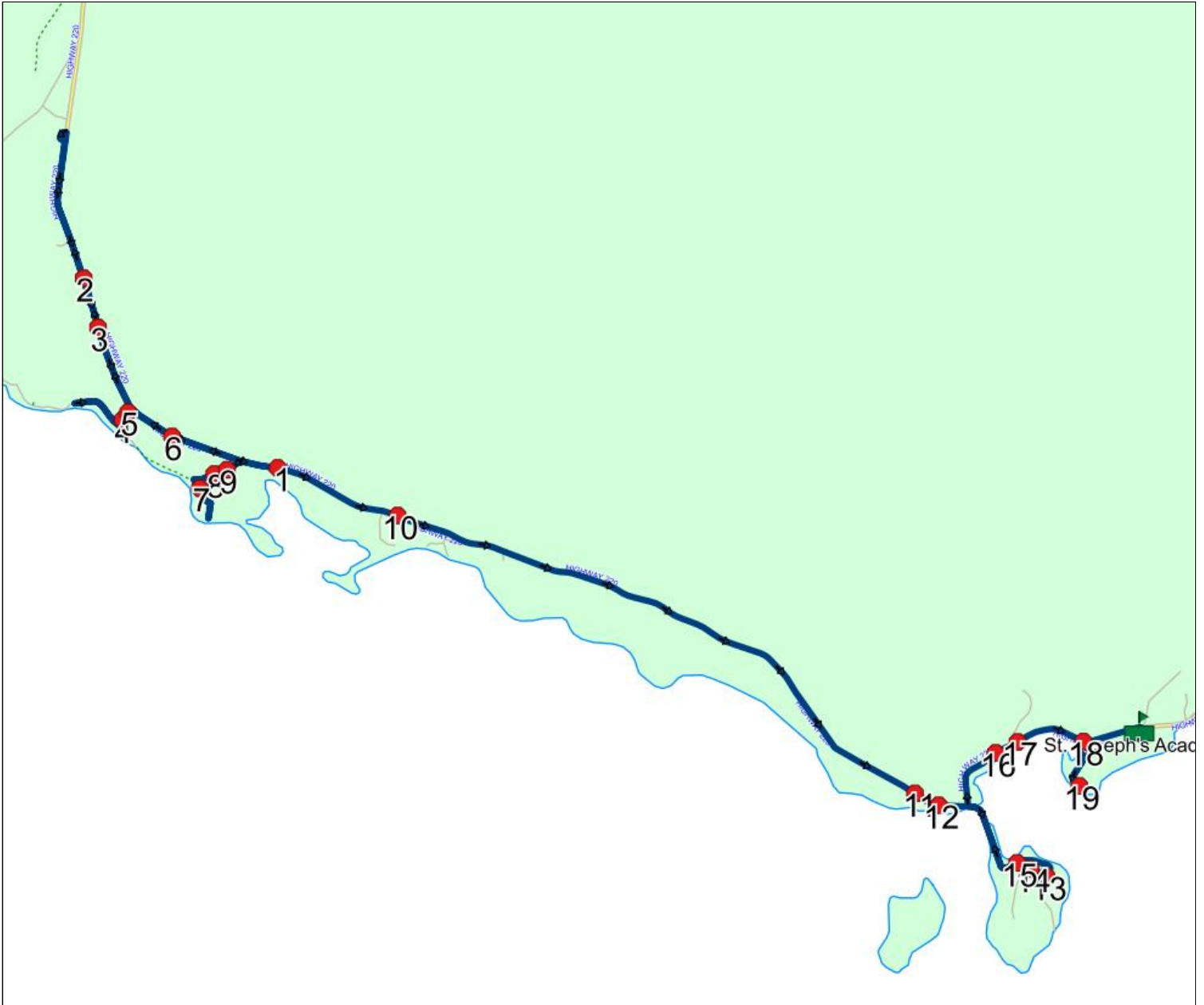
**Route:** BP 11  
**Driver:**  
**Description:**  
**Schools:** St. Joseph's Academy (218)

**Operator:** NLESD (Central)  
**Vehicle:**

**Run:** SJAC 11\_AM      **Description:**  
**Stops:** 20      **Start Time:** 7:45 AM      **End Time:** 8:42 AM (57 min)  
**Schools:** St. Joseph's Academy (218)

#	Arrival	Departure	Description	
1		7:45 AM	55 HIGHWAY 220	Ret: 2030-06-30
2	7:54 AM	7:55 AM	374 HIGHWAY 220	
3		7:55 AM	261 HIGHWAY 220	
4		7:57 AM	32 MICKS COVE RD	
5		8:01 AM	23 MICKS COVE RD	
6		8:02 AM	120 HIGHWAY 220	
7		8:08 AM	1 CEMETERY RD	Ret: 2022-06-30
8		8:10 AM	47 MAIN RD	
9	8:10 AM	8:11 AM	73 MAIN RD	Ret: 2030-06-30
10		8:14 AM	3 CALMER RD	
11	8:21 AM	8:22 AM	488 HIGHWAY 220	
12		8:22 AM	454 HIGHWAY 220	
13	8:27 AM	8:28 AM	AMERICAN RD INTERSECTION, ALLANS ISLAND	
14		8:29 AM	DOYLES LANE INTERSECTION, ALLANS ISLAND	
15	8:30 AM	8:31 AM	RC CHURCH - ALLANS ISLAND	
16		8:35 AM	324 HIGHWAY 220	
17		8:35 AM	POST OFFICE, LAMALINE	
18		8:36 AM	COURTESY STOP (MUDDY HOLE)	
19		8:38 AM	BOTTOM OF MUDDY HOLE	
20	8:40 AM	8:42 AM	St. Joseph's Academy Driveway	

Route: BP 11



## Route: BP 11

Run: SJAC 11\_PM

Description:

Stops: 20

Start Time: 3:03 PM

End Time: 3:53 PM (50 min)

Schools: St. Joseph's Academy (218)

#	Arrival	Departure	Description	
1	3:03 PM	3:05 PM	St. Joseph's Academy Driveway	
2	3:07 PM		BOTTOM OF MUDDY HOLE	
3	3:09 PM		COURTESY STOP (MUDDY HOLE)	
4	3:10 PM		POST OFFICE, LAMALINE	
5	3:10 PM	3:11 PM	324 HIGHWAY 220	
6	3:15 PM	3:16 PM	RC CHURCH - ALLANS ISLAND	
7	3:17 PM		DOYLES LANE INTERSECTION, ALLANS ISLAND	
8	3:18 PM	3:19 PM	AMERICAN RD INTERSECTION, ALLANS ISLAND	
9	3:24 PM		454 HIGHWAY 220	
10	3:24 PM	3:25 PM	488 HIGHWAY 220	
11	3:32 PM	3:33 PM	3 CALMER RD	
12	3:34 PM		55 HIGHWAY 220	Ret: 2030-06-30
13	3:36 PM		73 MAIN RD	Ret: 2030-06-30
14	3:37 PM		47 MAIN RD	
15	3:38 PM	3:39 PM	1 CEMETERY RD	Ret: 2022-06-30
16	3:44 PM		120 HIGHWAY 220	
17	3:46 PM		23 MICKS COVE RD	
18	3:50 PM		32 MICKS COVE RD	
19	3:52 PM		261 HIGHWAY 220	
20	3:53 PM		374 HIGHWAY 220	

Route: BP 11

