

Route: BP-8 Run: BP - 8B_AM

Route: BP-8
Driver:
Description:
Schools: John Burke High School (214)

Operator: NLESD (Central)
Vehicle: 353-16

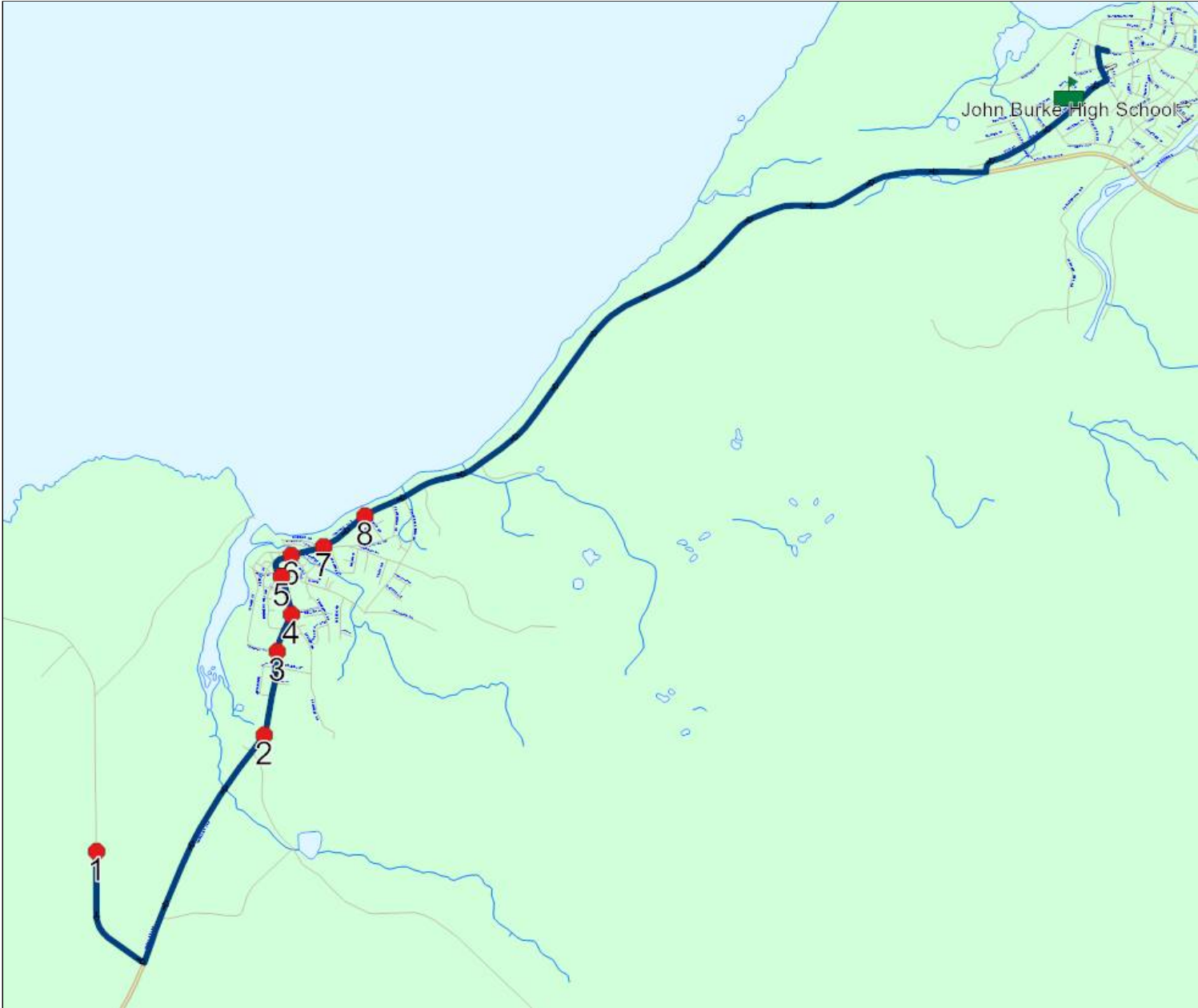
Capacity: 0

Run: BP - 8B_AM **Description:**
Riders: 46 **Stops:** 9 **Start Time:** 8:12 AM **End Time:** 8:42 AM (30 min) **Distance:** 9.99 km
Schools: John Burke High School

#	Arrival	Departure	Description
1		8:12 AM	Hornhouse Rd, Fortune
2		8:27 AM	Eldon St (Rod Brady's), Fortune
3	8:27 AM	8:28 AM	Eldon St. Lion's Club, Fortune
4		8:29 AM	Eldon St. Brenda's Hairport, Fortune
5	8:29 AM	8:30 AM	Eldon St. Ike Masters, Fortune
6		8:31 AM	Bayview St. Doc's Diner, Fortune
7		8:32 AM	Haddock St, Fortune
8	8:32 AM	8:33 AM	Outer Drive/Bayview Street, Fortune
9	8:40 AM	8:42 AM	John Burke High School

Total: 9.99 km 8:12 AM - 8:42 AM 30 min

Route: BP-8 Run: BP - 8B_AM



Total Active:	9.99 km	30 min
Total Deadhead:	0.00 m	0 min
Total Slack:		0 min

Route: BP-8 Run: BP - 8B_PM

Route: BP-8
Driver:
Description:
Schools: John Burke High School (214)

Operator: NLESD (Central)
Vehicle: 353-16

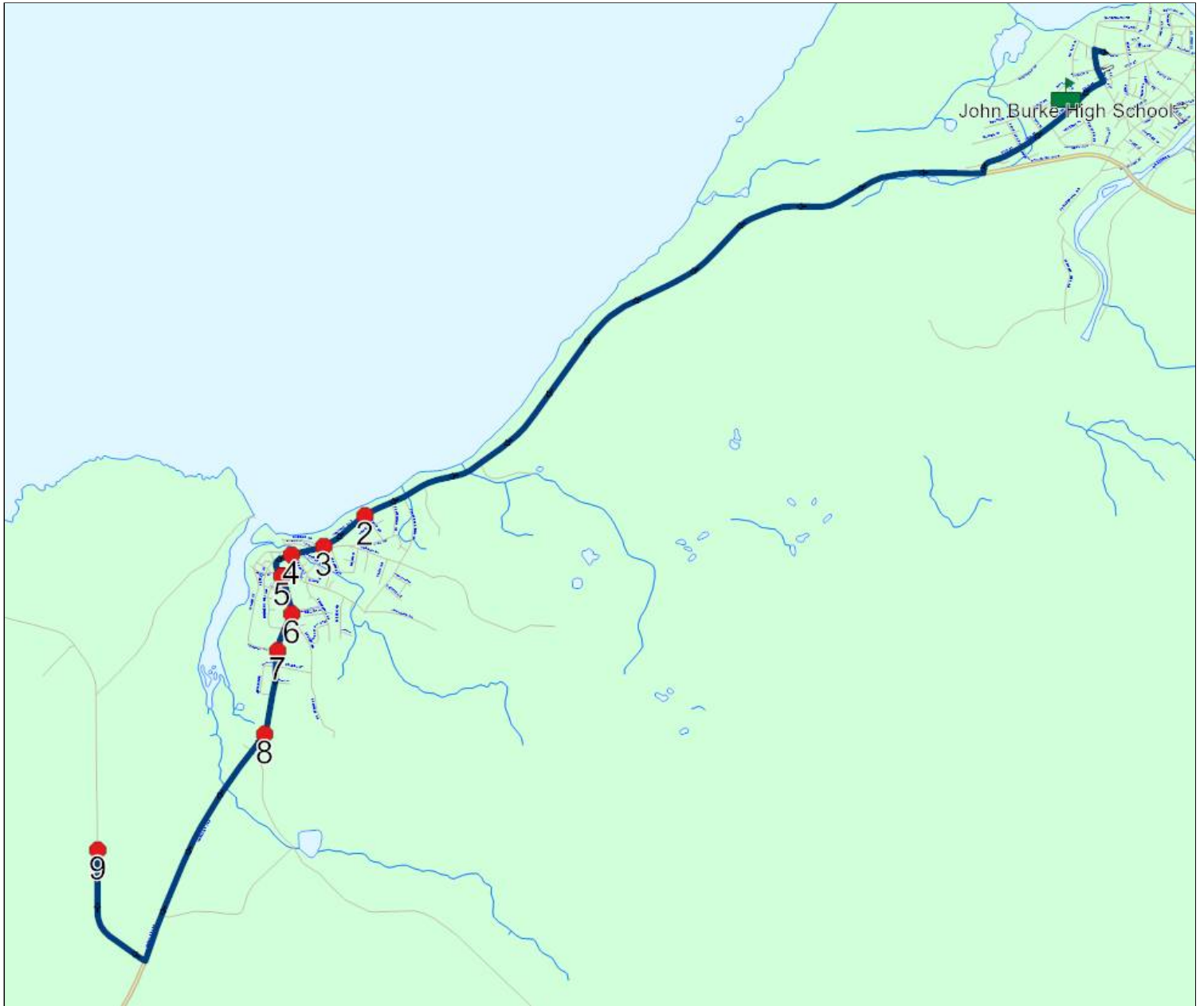
Capacity: 0

Run: BP - 8B_PM **Description:**
Riders: 37 **Stops:** 9 **Start Time:** 3:05 PM **End Time:** 3:19 PM (14 min) **Distance:** 9.99 km
Schools: John Burke High School

#	Arrival	Departure	Description
1	3:03 PM	3:05 PM	John Burke High School
2	3:13 PM	3:14 PM	Outer Drive/Bayview Street, Fortune
3	3:13 PM	3:14 PM	Haddock St, Fortune
4	3:14 PM		Bayview St. Doc's Diner, Fortune
5	3:14 PM	3:15 PM	Eldon St. Ike Masters, Fortune
6	3:15 PM		Eldon St. Brenda's Hairport, Fortune
7	3:15 PM	3:16 PM	Eldon St. Lion's Club, Fortune
8	3:16 PM		Eldon St (Rod Brady's), Fortune
9	3:19 PM		Hornhouse Rd, Fortune

Total: 9.99 km 3:05 PM - 3:19 PM 14 min

Route: BP-8 Run: BP - 8B_PM



Total Active:	9.99 km	14 min
Total Deadhead:	0.00 m	0 min
Total Slack:		0 min

Route: BP-9 Run: BP - 9B_AM

Route: BP-9
Driver:
Description:
Schools: John Burke High School (214)

Operator: NLESD (Central)
Vehicle: 267-13

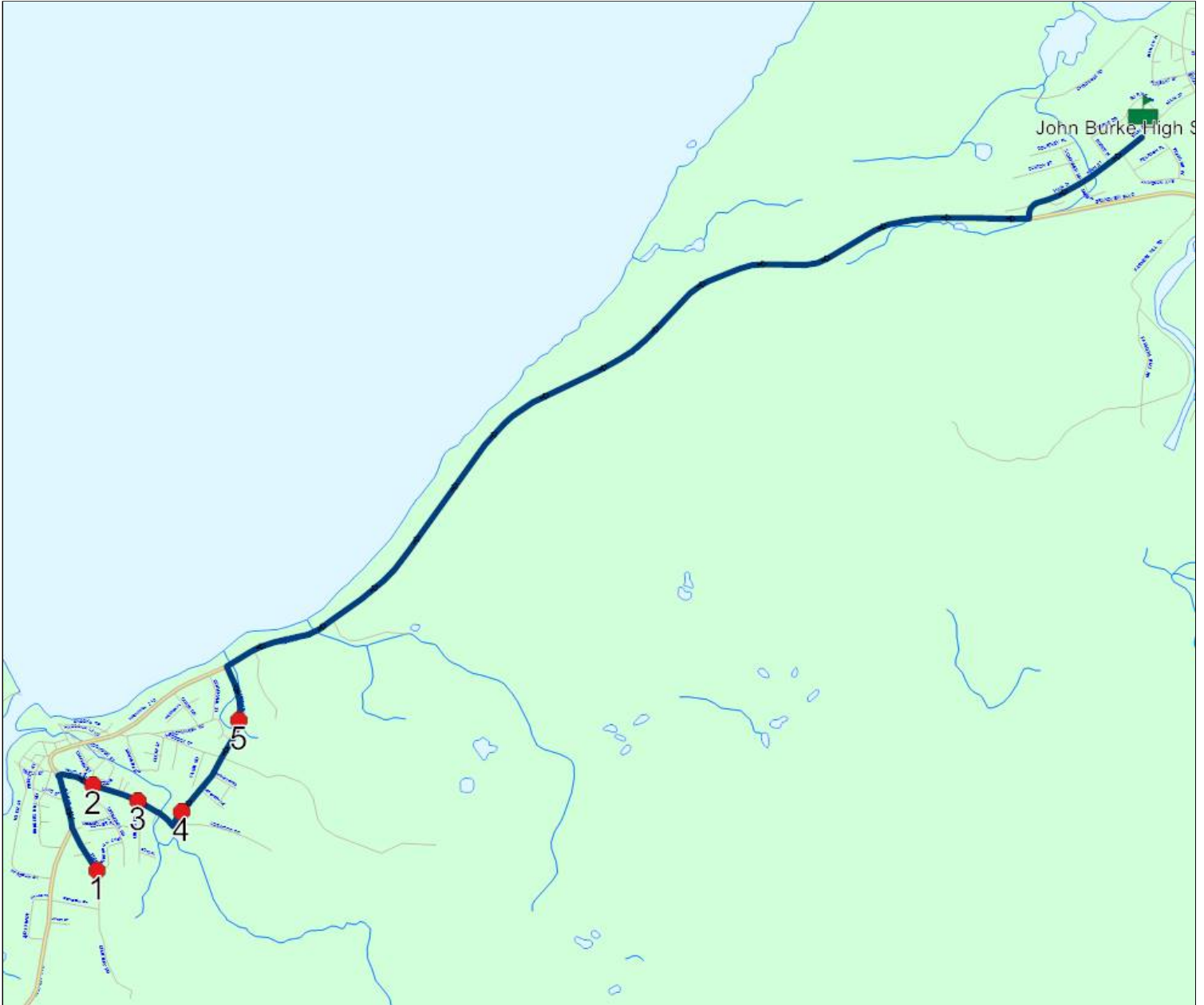
Capacity: 0

Run: BP - 9B_AM **Description:**
Riders: 21 **Stops:** 6 **Start Time:** 8:27 AM **End Time:** 8:41 AM (14 min) **Distance:** 6.82 km
Schools: John Burke High School

#	Arrival	Departure	Description
1		8:27 AM	FOREST RD & PUSHTHROUGH CRES
2		8:29 AM	LOGWOOD RD & SPRINGHILL RD
3		8:30 AM	LOGWOOD RD BUS SHELTER
4	8:31 AM	8:32 AM	CONFEDERATION ST/BY ARENA - BUS SHELTER
5		8:33 AM	CONFEDERATION ST BUS SHELTER
6	8:40 AM	8:41 AM	John Burke High School Driveway

Total: 6.82 km 8:27 AM - 8:41 AM 14 min

Route: BP-9 Run: BP - 9B_AM



Total Active:	6.82 km	14 min
Total Deadhead:	0.00 m	0 min
Total Slack:		0 min

Route: BP-9 Run: BP - 9B_PM

Route: BP-9

Operator: NLESD (Central)

Capacity: 0

Driver:

Vehicle: 267-13

Description:

Schools: John Burke High School (214)

Run: BP - 9B_PM

Description:

Riders: 27

Stops: 6

Start Time: 3:05 PM

End Time: 3:16 PM (11 min)

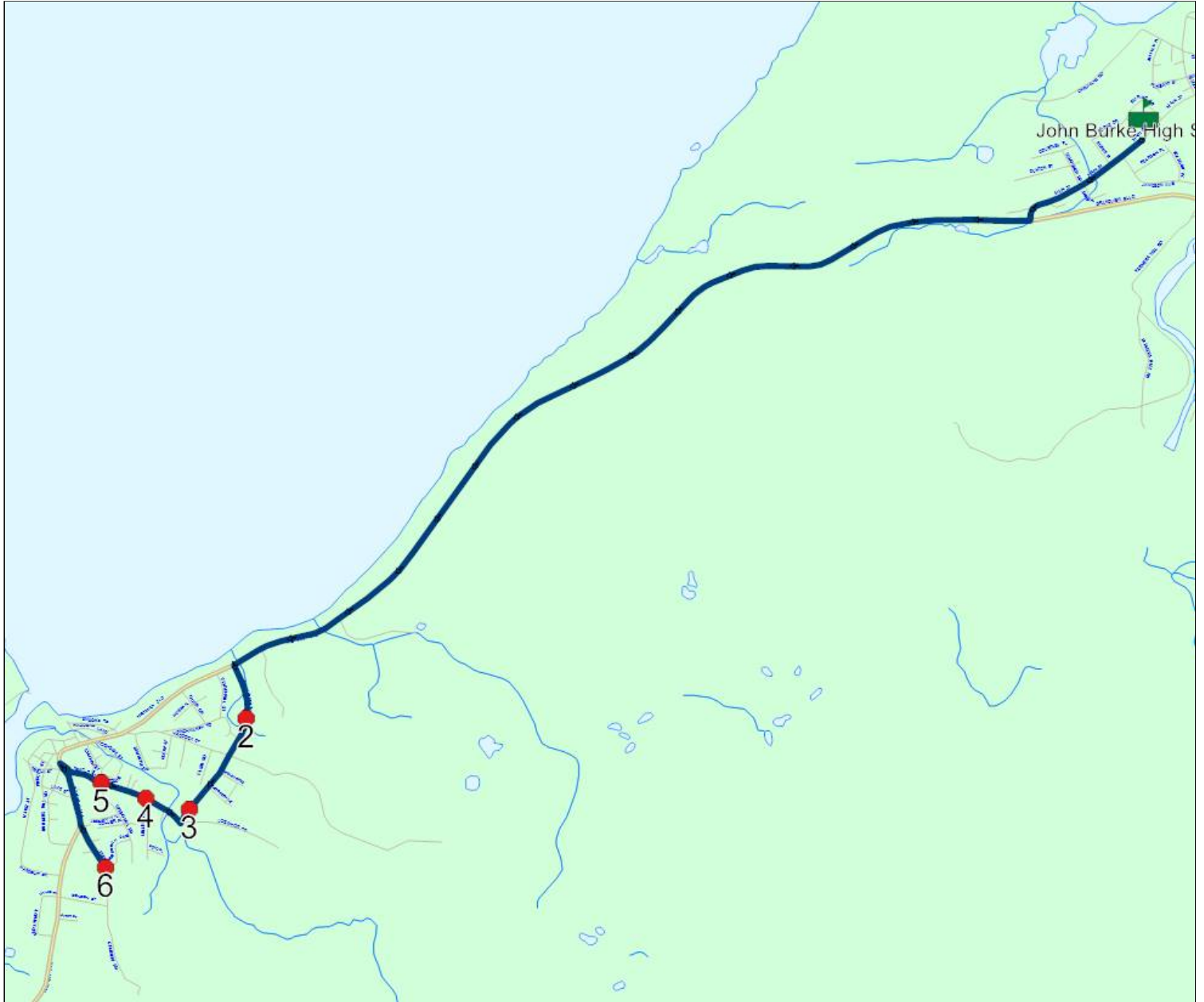
Distance: 6.82 km

Schools: John Burke High School

#	Arrival	Departure	Description
1	3:04 PM	3:05 PM	John Burke High School Driveway
2	3:12 PM	3:13 PM	CONFEDERATION ST BUS SHELTER
3	3:13 PM	3:14 PM	CONFEDERATION ST/BY ARENA - BUS SHELTER
4	3:14 PM		LOGWOOD RD BUS SHELTER
5	3:14 PM	3:15 PM	LOGWOOD RD & SPRINGHILL RD
6	3:16 PM		FOREST RD & PUSHTHROUGH CRES

Total: 6.82 km 3:05 PM - 3:16 PM 11 min

Route: BP-9 Run: BP - 9B_PM



Total Active:	6.82 km	11 min
Total Deadhead:	0.00 m	0 min
Total Slack:		0 min

Route: BP - 7 Run: BP-7A_AM

Route: BP - 7
 Driver:
 Description:
 Schools: Lake Academy (213)

Operator: NLESD (Central)
 Vehicle:

Capacity: 0

Run: BP-7A_AM Description:
 Riders: 31 Stops: 12 Start Time: 7:46 AM End Time: 8:11 AM (25 min) Distance: 14.16 km
 Schools: Lake Academy

#	Arrival	Departure	Description
1		7:46 AM	Lanse Aux Loop
2		7:47 AM	Lance Aux Loop
3		7:47 AM	Molliers
4		7:49 AM	76 MARINE DR
5	7:50 AM	7:51 AM	39 GREENWOOD AVE
6	7:51 AM	7:52 AM	17 GREENWOOD AVE
7	7:52 AM	7:53 AM	23 RIVERSIDE E
8	7:53 AM	7:54 AM	10 RIVERSIDE E
9	7:55 AM	7:56 AM	36 MARINE DR
10	7:56 AM	7:57 AM	MARINE DR & OLD RD Bus Shelter
11	7:58 AM	7:59 AM	76 MARINE DR
12	8:10 AM	8:11 AM	Lake Academy Driveway

Total: 14.16 km 7:46 AM - 8:11 AM 25 min

Route: BP - 7 Run: BP-7A_AM



Total Active:	14.16 km	25 min
Total Deadhead:	0.00 m	0 min
Total Slack:		0 min

Route: BP - 7 Run: BP-7B AM

Route: BP - 7

Operator: NLESD (Central)

Capacity: 0

Driver:

Vehicle:

Description:

Schools: John Burke High School (214)

Run: BP-7B AM

Description:

Riders: 5

Stops: 8

Start Time: 8:25 AM

End Time: 8:41 AM (16 min)

Distance: 8.78 km

Schools: John Burke High School

#	Arrival	Departure	Description
1		8:25 AM	Lanse Aux Loop
2		8:25 AM	Lance Aux Loop
3		8:29 AM	39 GREENWOOD AVE
4		8:30 AM	17 GREENWOOD AVE
5		8:32 AM	36 MARINE DR
6		8:33 AM	MARINE DR & OLD RD Bus Shelter
7	8:34 AM	8:35 AM	76 MARINE DR
8	8:40 AM	8:41 AM	John Burke High School Driveway

Total: 8.78 km 8:25 AM - 8:41 AM 16 min

Route: BP - 7 Run: BP-7B AM



Total Active:	8.78 km	16 min
Total Deadhead:	0.00 m	0 min
Total Slack:		0 min

Route: BP - 7 Run: BP-7B PM

Route: BP - 7

Operator: NLESD (Central)

Capacity: 0

Driver:

Vehicle:

Description:

Schools: John Burke High School (214)

Run: BP-7B PM

Description:

Riders: 3

Stops: 8

Start Time: 3:05 PM

End Time: 3:21 PM (17 min)

Distance: 8.78 km

Schools: John Burke High School

#	Arrival	Departure	Description
1		3:05 PM	John Burke High School Driveway
2	3:10 PM		76 MARINE DR
3	3:12 PM		MARINE DR & OLD RD Bus Shelter
4	3:13 PM		36 MARINE DR
5	3:16 PM		17 GREENWOOD AVE
6	3:17 PM		39 GREENWOOD AVE
7	3:21 PM		Lanse Aux Loop
8	3:21 PM		Lanse Aux Loop

Total: 8.78 km 3:05 PM - 3:21 PM 17 min

Route: BP - 7 Run: BP-7B PM



Total Active:	8.78 km	17 min
Total Deadhead:	0.00 m	0 min
Total Slack:		0 min