

Route: SUM - 12 Run: RWA - 12_AM

Route: SUM - 12
Driver:
Description:
Schools: Riverwood Academy (206)

Operator: NLESD (Central)
Vehicle:

Capacity: 0

Run: RWA - 12_AM **Description:**
Riders: 40 **Stops:** 22 **Start Time:** 7:55 AM **End Time:** 8:37 AM (42 min) **Distance:** 35.89 km
Schools: Riverwood Academy

#	Arrival	Departure	Description
1		7:55 AM	PORT ALBERT
2		7:56 AM	# 19 PORT ALBERT
3	7:55 AM	7:56 AM	# 32 PORT ALBERT
4		7:58 AM	JUST BEFORE MILL ROAD BRANCH
5	8:09 AM	8:10 AM	1ST HOUSE IN STONEVILLE
6		8:10 AM	# 202 STONEVILLE
7		8:10 AM	# 197 STONEVILLE
8		8:11 AM	# 178 STONEVILLE
9	8:10 AM	8:11 AM	CEMETARY - STONEVILLE
10		8:11 AM	BROWN HOUSE BEFORE TRUCK BOX
11		8:11 AM	# 88 STONEVILLE
12		8:11 AM	# 74 STONEVILLE MAIN
13		8:11 AM	# 44 STONEVILLE MAIN
14		8:11 AM	JUST BEFORE HARBOURVIEW DRIVE
15		8:12 AM	1ST RED HOUSE - HARBOURVIEW DRIVE
16		8:13 AM	HARBOUR VIEW DRIVE AND INTERSECTION
17		8:13 AM	# 23 HARBOURVIEW DRIVE
18		8:13 AM	HARBOURVIEW TURNAROUND
19		8:16 AM	# 22 STONEVILLE MAIN
20		8:16 AM	STONEVILLE MAIN & RIDGEROAD
21		8:16 AM	GAS STATION - STONEVILLE MAIN
22	8:37 AM	8:39 AM	Riverwood Academy Driveway

Total: 35.89 km 7:55 AM - 8:37 AM 42 min

Route: SUM - 12 Run: RWA - 12_AM



Total Active:	35.89 km	42 min
Total Deadhead:	0.00 m	0 min
Total Slack:		0 min

Route: SUM - 12 Run: RWA - 12_PM

Route: SUM - 12
 Driver:
 Description:
 Schools: Riverwood Academy (206)

Operator: NLESD (Central)
 Vehicle:

Capacity: 0

Run: RWA - 12_PM

Description:

Riders: 40

Stops: 22

Start Time: 3:05 PM

End Time: 3:46 PM (41 min)

Distance: 35.89 km

Schools: Riverwood Academy

#	Arrival	Departure	Description
1	3:03 PM	3:05 PM	Riverwood Academy Driveway
2	3:26 PM		GAS STATION - STONEVILLE MAIN
3	3:26 PM		STONEVILLE MAIN & RIDGEROAD
4	3:26 PM		# 22 STONEVILLE MAIN
5	3:29 PM		HARBOURVIEW TURNAROUND
6	3:29 PM		# 23 HARBOURVIEW DRIVE
7	3:29 PM		HARBOUR VIEW DRIVE AND INTERSECTION
8	3:30 PM		1ST RED HOUSE - HARBOURVIEW DRIVE
9	3:31 PM		JUST BEFORE HARBOURVIEW DRIVE
10	3:31 PM		# 44 STONEVILLE MAIN
11	3:31 PM		# 74 STONEVILLE MAIN
12	3:31 PM		# 88 STONEVILLE
13	3:31 PM		BROWN HOUSE BEFORE TRUCK BOX
14	3:31 PM		CEMETARY - STONEVILLE
15	3:31 PM		# 178 STONEVILLE
16	3:31 PM	3:32 PM	# 197 STONEVILLE
17	3:31 PM	3:32 PM	# 202 STONEVILLE
18	3:31 PM	3:33 PM	1ST HOUSE IN STONEVILLE
19	3:44 PM		JUST BEFORE MILL ROAD BRANCH
20	3:45 PM	3:46 PM	# 32 PORT ALBERT
21	3:46 PM		# 19 PORT ALBERT
22	3:46 PM		PORT ALBERT

Total: 35.89 km 3:05 PM - 3:46 PM 41 min

Route: SUM - 12 Run: RWA - 12_PM



Total Active:	35.89 km	41 min
Total Deadhead:	0.00 m	0 min
Total Slack:		0 min

Route: SUM - 13 Run: RWA - 13_AM

Route: SUM - 13
Driver:
Description:
Schools: Riverwood Academy (206)

Operator: NLESD (Central)
Vehicle:

Capacity: 0

Run: RWA - 13_AM

Description:

Riders: 25

Stops: 10

Start Time: 7:40 AM

End Time: 8:40 AM (60 min)

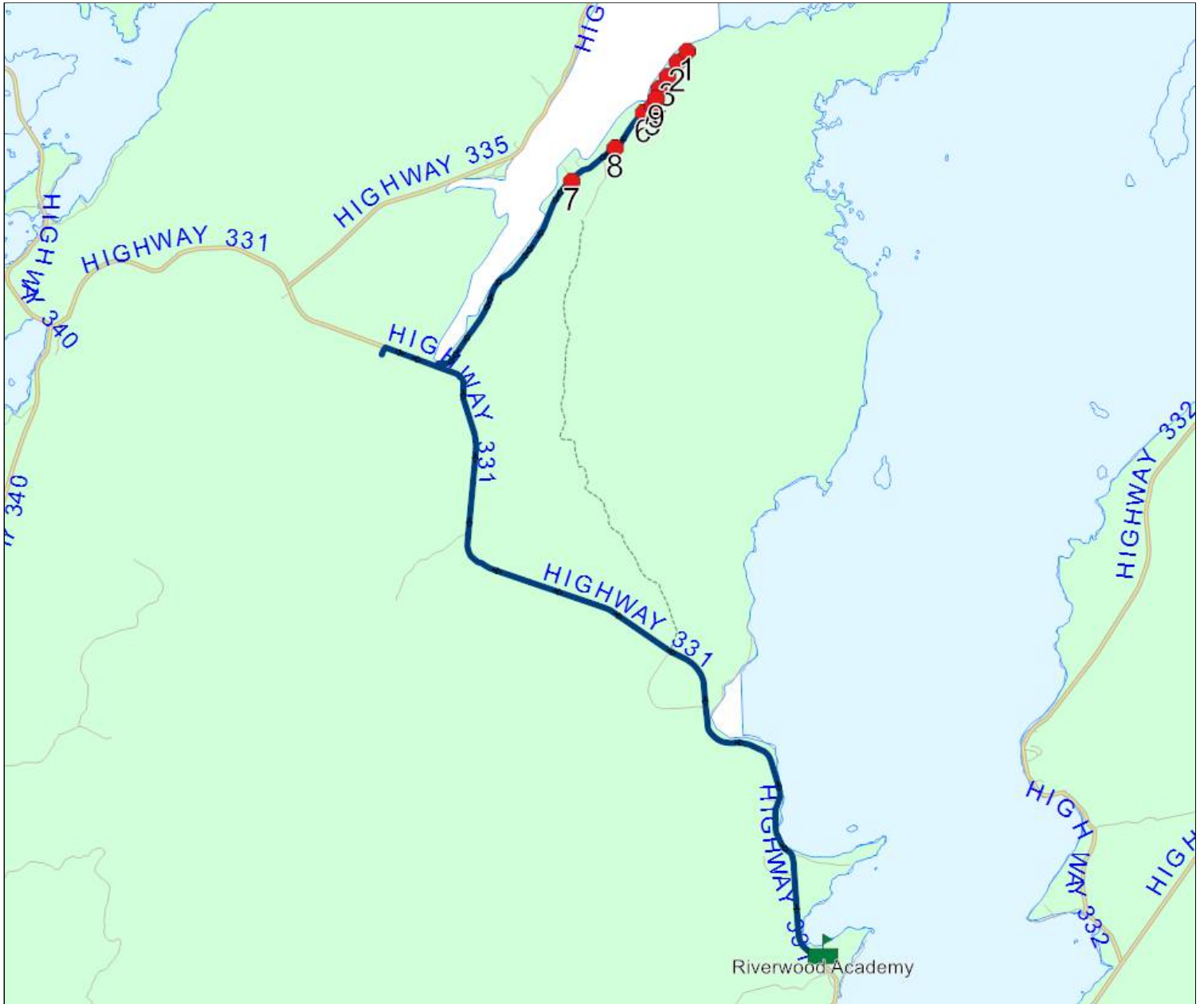
Distance: 36.88 km

Schools: Riverwood Academy

#	Arrival	Departure	Description
1		7:40 AM	HORWOOD TURNAROUND
2		7:40 AM	# 103 HORWOOD
3		7:41 AM	# 126 HORWOOD
4		7:41 AM	# 106 HORWOOD
5		7:42 AM	SALVATION ARMY
6		7:42 AM	A & B QUALITY MART
7	8:04 AM	8:05 AM	BLAKEYS POINT ROAD
8		8:07 AM	#25 HORWOOD
9		8:14 AM	# 80 HORWOOD
10	8:40 AM	8:41 AM	Riverwood Academy Driveway

Total: 36.88 km 7:40 AM - 8:40 AM 60 min

Route: SUM - 13 Run: RWA - 13_AM



Total Active:	36.88 km	60 min
Total Deadhead:	0.00 m	0 min
Total Slack:		0 min

Route: SUM - 13 Run: RWA - 13_PM

Route: SUM - 13

Operator: NLESD (Central)

Capacity: 0

Driver:

Vehicle:

Description:

Schools: Riverwood Academy (206)

Run: RWA - 13_PM

Description:

Riders: 25

Stops: 10

Start Time: 3:05 PM

End Time: 4:05 PM (60 min)

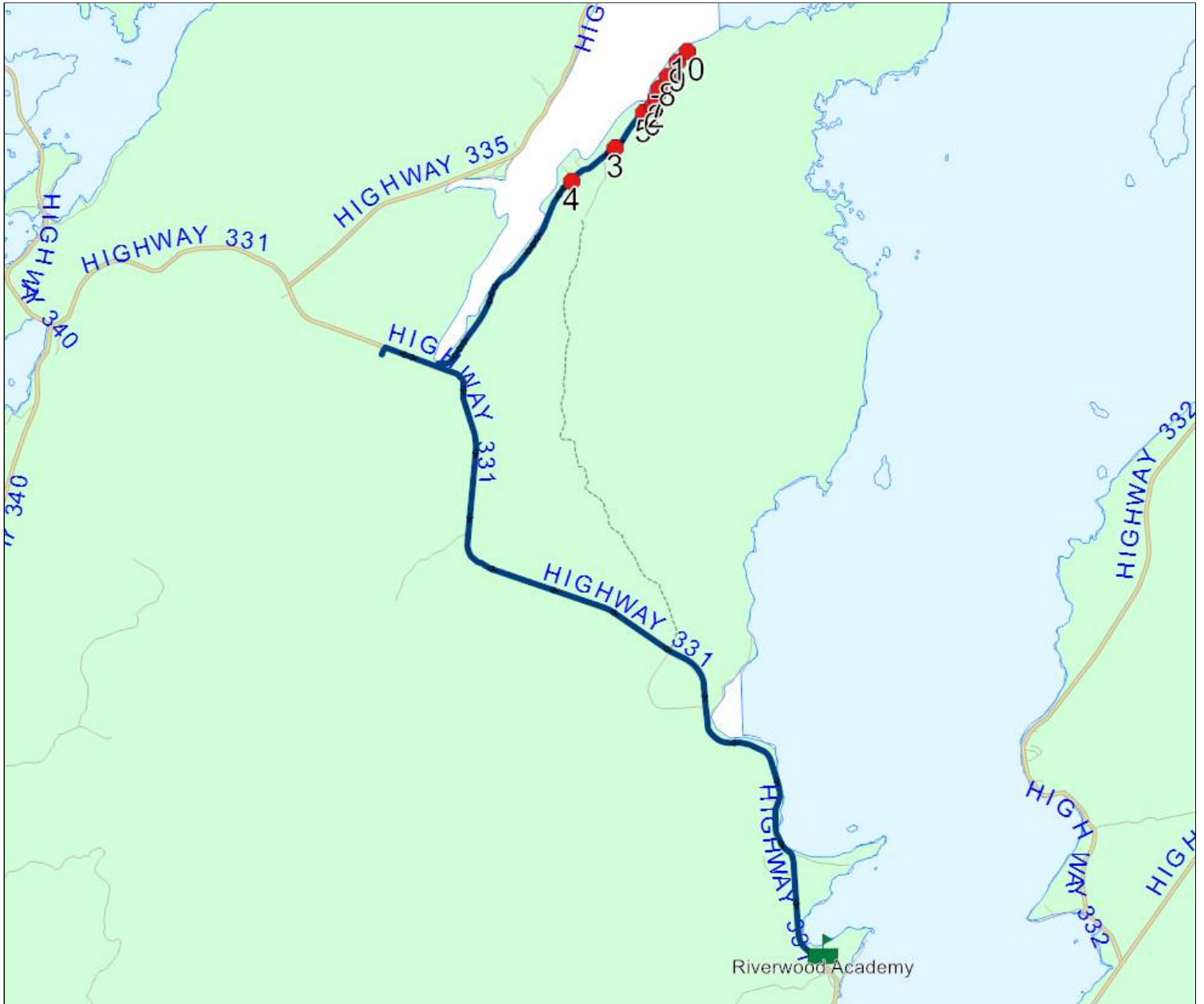
Distance: 36.88 km

Schools: Riverwood Academy

#	Arrival	Departure	Description
1	3:04 PM	3:05 PM	Riverwood Academy Driveway
2	3:31 PM		# 80 HORWOOD
3	3:38 PM		#25 HORWOOD
4	3:40 PM	3:41 PM	BLAKEYS POINT ROAD
5	4:03 PM		A & B QUALITY MART
6	4:03 PM		SALVATION ARMY
7	4:04 PM		# 106 HORWOOD
8	4:04 PM		# 126 HORWOOD
9	4:05 PM		# 103 HORWOOD
10	4:05 PM		HORWOOD TURNAROUND

Total: 36.88 km 3:05 PM - 4:05 PM 60 min

Route: SUM - 13 Run: RWA - 13_PM



Total Active:	36.88 km	60 min
Total Deadhead:	0.00 m	0 min
Total Slack:		0 min

Route: SUM - 14 Run: RWA - 14 _AM

Route: SUM - 14
 Driver:
 Description:
 Schools: Riverwood Academy (206)

Operator: NLESD (Central)
 Vehicle:

Capacity: 0

Run: RWA - 14 _AM

Description:

Riders: 28
 Schools: Riverwood Academy

Stops: 15

Start Time: 8:25 AM

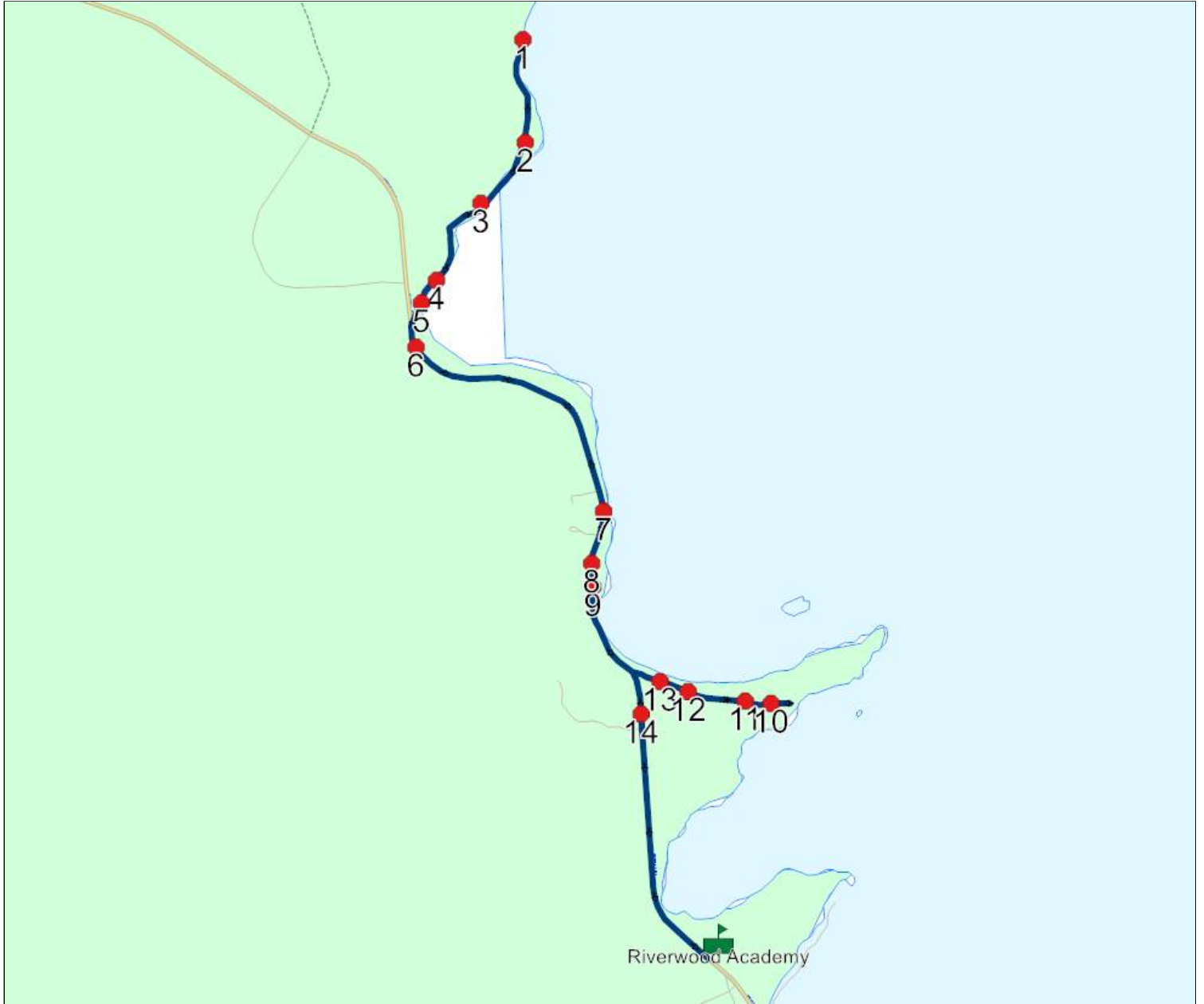
End Time: 8:40 AM (15 min)

Distance: 9.10 km

#	Arrival	Departure	Description
1		8:25 AM	TURN AROUND RODGERS COVE RD
2		8:27 AM	# 43 RODGERS COVE ROAD
3		8:28 AM	# 25 RODGERS COVE ROAD
4		8:29 AM	# 15 RODGERS COVE ROAD
5		8:30 AM	# 4 RODGERS COVE ROAD
6	8:30 AM	8:31 AM	# 423 MAIN ST, GANDER BAY
7	8:31 AM	8:32 AM	DECKERS SERVICE STATION
8		8:33 AM	# 350 BUS SHELTER - MAIN ST GANDER BAY
9		8:33 AM	# 340 - APARTMENTS - GANDER BAY
10		8:36 AM	TIBBEY'S POINT TURN AROUND
11		8:36 AM	# 31 TIBBEY'S POINT ROAD
12		8:37 AM	# 26 TIBBEYS POINT ROAD
13		8:37 AM	# 12 TIBBEYS POINT RD
14		8:38 AM	# 297 MAIN ST, GANDER BAY
15	8:40 AM	8:41 AM	Riverwood Academy Driveway

Total: 9.10 km 8:25 AM - 8:40 AM 15 min

Route: SUM - 14 Run: RWA - 14_AM



Total Active:	9.10 km	15 min
Total Deadhead:	0.00 m	0 min
Total Slack:		0 min

Route: SUM - 14 Run: RWA - 14 _PM

Route: SUM - 14
Driver:
Description:
Schools: Riverwood Academy (206)

Operator: NLESD (Central)
Vehicle:

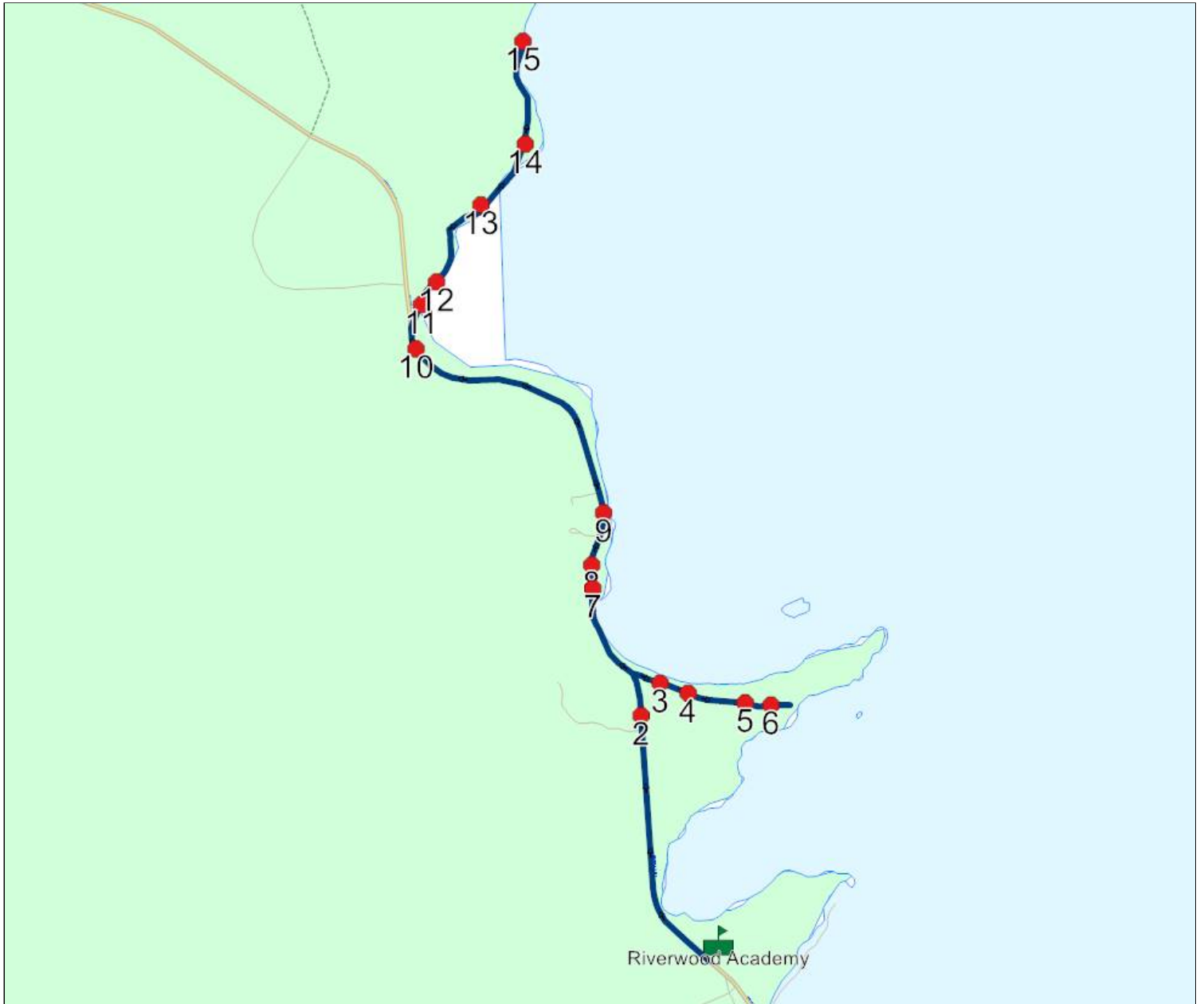
Capacity: 0

Run: RWA - 14 _PM **Description:**
Riders: 28 **Stops:** 15 **Start Time:** 3:05 PM **End Time:** 3:19 PM (14 min) **Distance:** 9.10 km
Schools: Riverwood Academy

#	Arrival	Departure	Description	Run Ld
1	3:03 PM	3:05 PM	Riverwood Academy Driveway	
2	3:07 PM		# 297 MAIN ST, GANDER BAY	
3	3:08 PM		# 12 TIBBEYS POINT RD	
4	3:08 PM		# 26 TIBBEYS POINT ROAD	
5	3:09 PM		# 31 TIBBEY'S POINT ROAD	
6	3:09 PM		TIBBEY'S POINT TURN AROUND	
7	3:12 PM		# 340 - APARTMENTS - GANDER BAY	
8	3:12 PM		# 350 BUS SHELTER - MAIN ST GANDER BAY	
9	3:12 PM	3:14 PM	DECKERS SERVICE STATION	
10	3:14 PM	3:15 PM	# 423 MAIN ST, GANDER BAY	
11	3:15 PM		# 4 RODGERS COVE ROAD	
12	3:15 PM		# 15 RODGERS COVE ROAD	
13	3:17 PM		# 25 RODGERS COVE ROAD	
14	3:18 PM		# 43 RODGERS COVE ROAD	
15	3:19 PM		TURN AROUND RODGERS COVE RD	

Total: 9.10 km 3:05 PM - 3:19 PM 14 min

Route: SUM - 14 Run: RWA - 14_PM



Total Active:	9.10 km	14 min
Total Deadhead:	0.00 m	0 min
Total Slack:		0 min

Route: SUM - 15 Run: RWA - 15_AM

Route: SUM - 15
Driver:
Description:
Schools: Riverwood Academy (206)

Operator: NLESD (Central)
Vehicle:

Capacity: 0

Run: RWA - 15_AM **Description:**
Riders: 19 **Stops:** 16 **Start Time:** 8:20 AM **End Time:** 8:46 AM (26 min) **Distance:** 19.61 km
Schools: Riverwood Academy

#	Arrival	Departure	Description
1		8:20 AM	HARRIS POINT TURN AROUND
2		8:23 AM	# 66 HARRIS POINT (BIG RED HOUSE)
3		8:24 AM	BUS SHELTER
4		8:25 AM	# 43 (BROWN HOUSE)
5		8:26 AM	DOUBLE DRIVEWAY
6		8:26 AM	# 21 HARRIS POINT (GREY HOUSE)
7		8:27 AM	SHARED DRIVEWAY HOUSE
8		8:27 AM	BUS SHELTER
9		8:36 AM	HIGHWAY 330 BUS SHELTER
10	8:38 AM	8:39 AM	BUS SHELTER BEFORE BRIDGE
11		8:41 AM	BUS SHELTER
12		8:42 AM	MAIN STREET/BIRCH ROAD INTERSECTION
13		8:43 AM	1ST DRIVEWAY PAST POST OFFICE
14		8:43 AM	DRIVEWAY BEFORE ULTRAMAHER
15		8:44 AM	END OF WINGS POINT
16	8:46 AM	8:47 AM	Riverwood Academy Driveway

Total: 19.61 km 8:20 AM - 8:46 AM 26 min

Route: SUM - 15 Run: RWA - 15_PM

Route: SUM - 15
Driver:
Description:
Schools: Riverwood Academy (206)

Operator: NLESD (Central)
Vehicle:

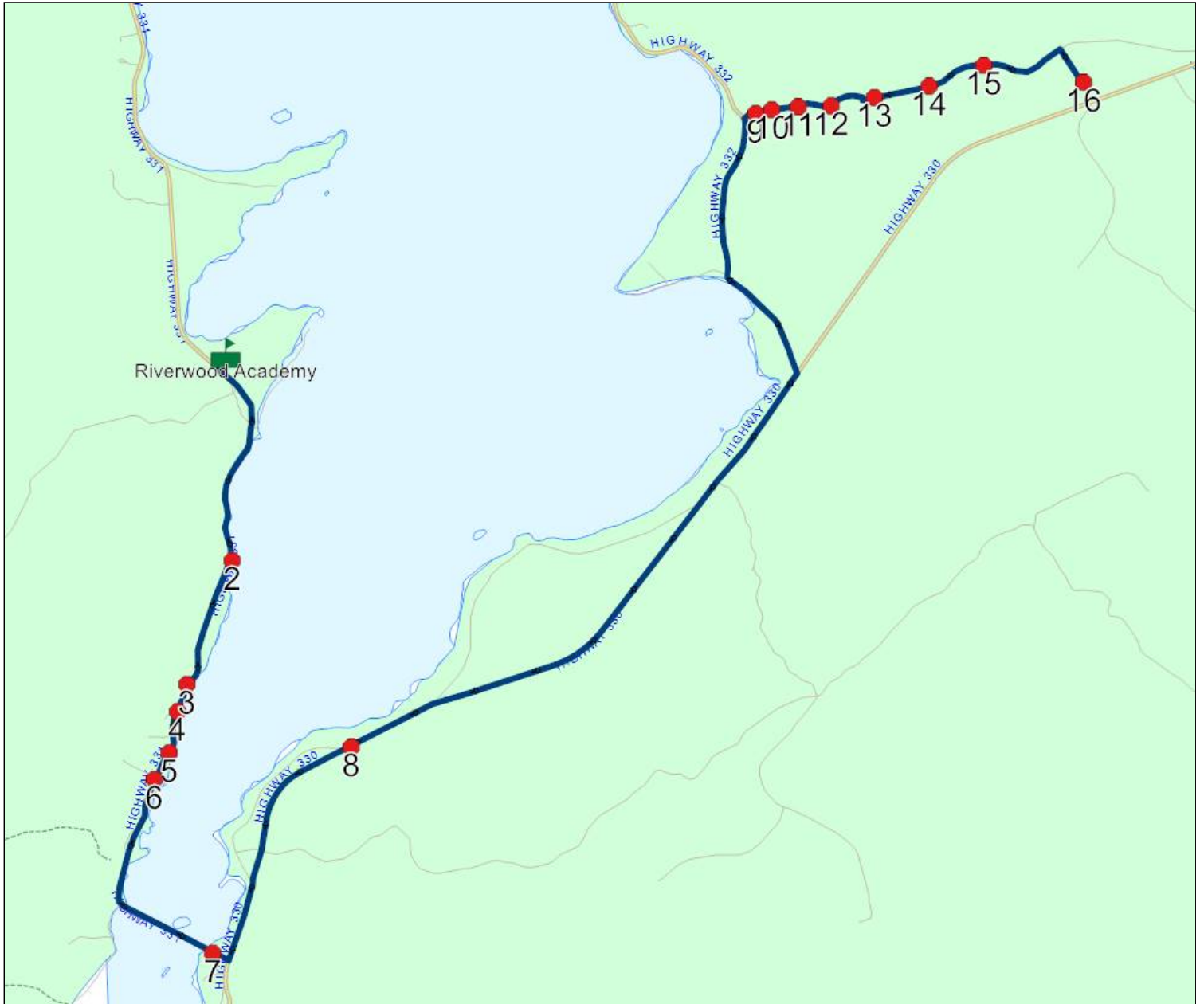
Capacity: 0

Run: RWA - 15_PM **Description:**
Riders: 19 **Stops:** 16 **Start Time:** 3:05 PM **End Time:** 3:31 PM (26 min) **Distance:** 19.61 km
Schools: Riverwood Academy

#	Arrival	Departure	Description
1	3:04 PM	3:05 PM	Riverwood Academy Driveway
2	3:07 PM		END OF WINGS POINT
3	3:08 PM		DRIVEWAY BEFORE ULTRAMAHER
4	3:08 PM		1ST DRIVEWAY PAST POST OFFICE
5	3:09 PM		MAIN STREET/BIRCH ROAD INTERSECTION
6	3:09 PM		BUS SHELTER
7	3:12 PM	3:13 PM	BUS SHELTER BEFORE BRIDGE
8	3:15 PM		HIGHWAY 330 BUS SHELTER
9	3:24 PM		BUS SHELTER
10	3:25 PM		SHARED DRIVEWAY HOUSE
11	3:25 PM		# 21 HARRIS POINT (GREY HOUSE)
12	3:26 PM		DOUBLE DRIVEWAY
13	3:26 PM		# 43 (BROWN HOUSE)
14	3:27 PM		BUS SHELTER
15	3:29 PM		# 66 HARRIS POINT (BIG RED HOUSE)
16	3:31 PM		HARRIS POINT TURN AROUND

Total: 19.61 km 3:05 PM - 3:31 PM 26 min

Route: SUM - 15 Run: RWA - 15_PM



Total Active:	19.61 km	26 min
Total Deadhead:	0.00 m	0 min
Total Slack:		0 min

Route: SUM - 16 Run: RWA - 16_AM

Route: SUM - 16
Driver:
Description:
Schools: Riverwood Academy (206)

Operator: NLESD (Central)
Vehicle:

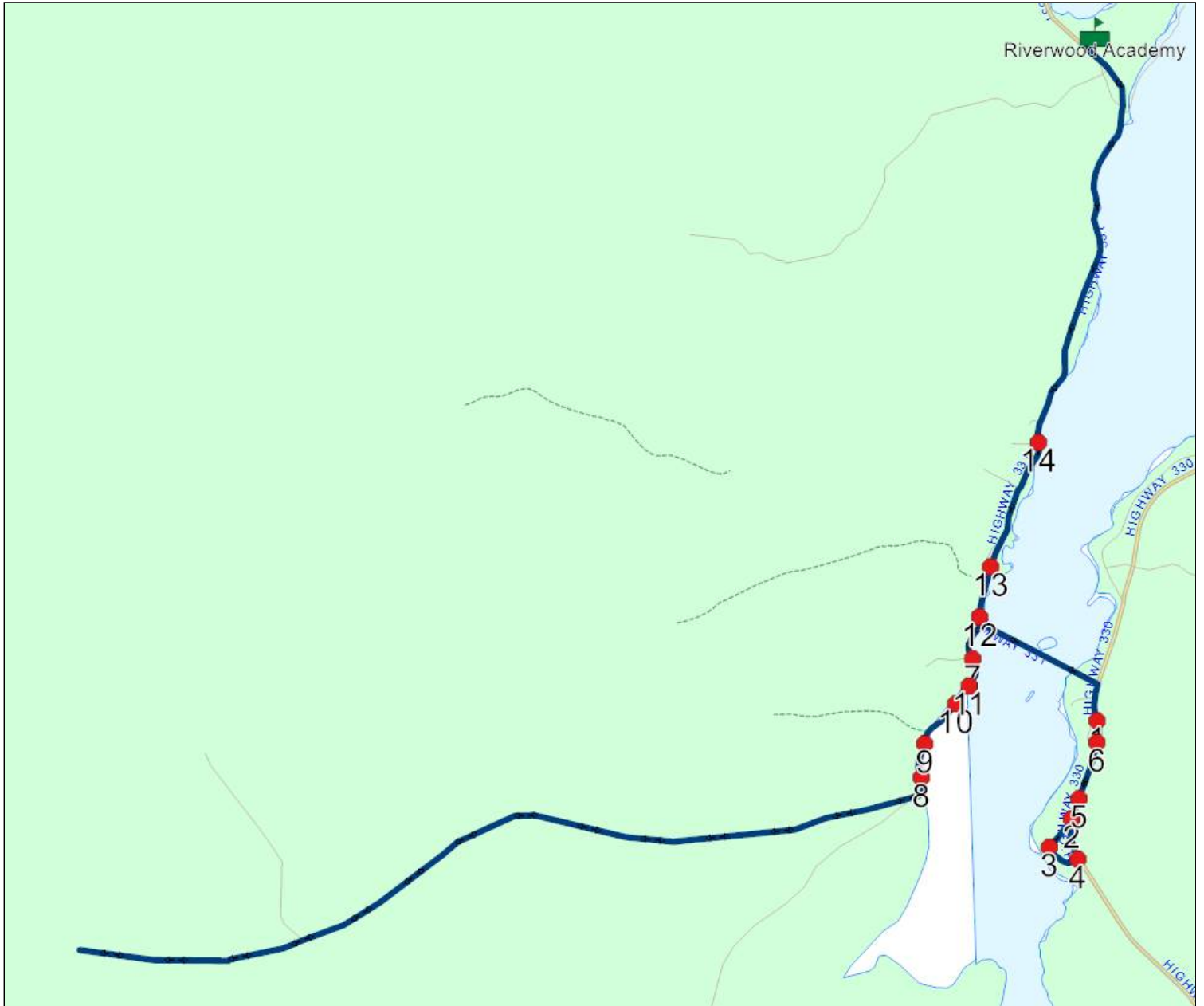
Capacity: 0

Run: RWA - 16_AM **Description:**
Riders: 56 **Stops:** 15 **Start Time:** 8:20 AM **End Time:** 9:08 AM (48 min) **Distance:** 26.86 km
Schools: Riverwood Academy

#	Arrival	Departure	Description
1		8:20 AM	FIRST BUS SHELTER - GEORGES POINT
2	8:19 AM	8:21 AM	TOP OF BLAKES HILL - BUS SHELTER - GEORGES POINT
3		8:22 AM	# 11 RIVER LOOP ROAD - GEORGES POINT
4		8:23 AM	END OR RIVER LOOP ROAD
5		8:24 AM	# 54 MAIN STREET BUS SHELTER - GEORGES POINT
6		8:24 AM	# 78 MAIN STREET - GEORGES POINT
7		8:27 AM	INTERSECTION OF CLARKES HEAD AND MAPLE LANE
8		8:30 AM	# 8 TURN AROUND
9		9:00 AM	# 58 CLARKES HEAD ROAD
10		9:01 AM	# 53 CLARKES HEAD ROAD
11		9:01 AM	# 34 CLARKES HEAD ROAD
12	9:01 AM	9:03 AM	ALIAN T BUILDING - GANDER BAY
13		9:03 AM	PINE CRESCENT & MAIN STREET
14		9:05 AM	GILLINGHAMS GAS BAR
15	9:08 AM	9:11 AM	Riverwood Academy Driveway

Total: 26.86 km 8:20 AM - 9:08 AM 48 min

Route: SUM - 16 Run: RWA - 16_AM



Total Active:	26.86 km	48 min
Total Deadhead:	0.00 m	0 min
Total Slack:		0 min

Route: SUM - 16 Run: RWA - 16_PM

Route: SUM - 16

Operator: NLESD (Central)

Capacity: 0

Driver:

Vehicle:

Description:

Schools: Riverwood Academy (206)

Run: RWA - 16_PM

Description:

Riders: 56

Stops: 15

Start Time: 3:05 PM

End Time: 3:53 PM (48 min)

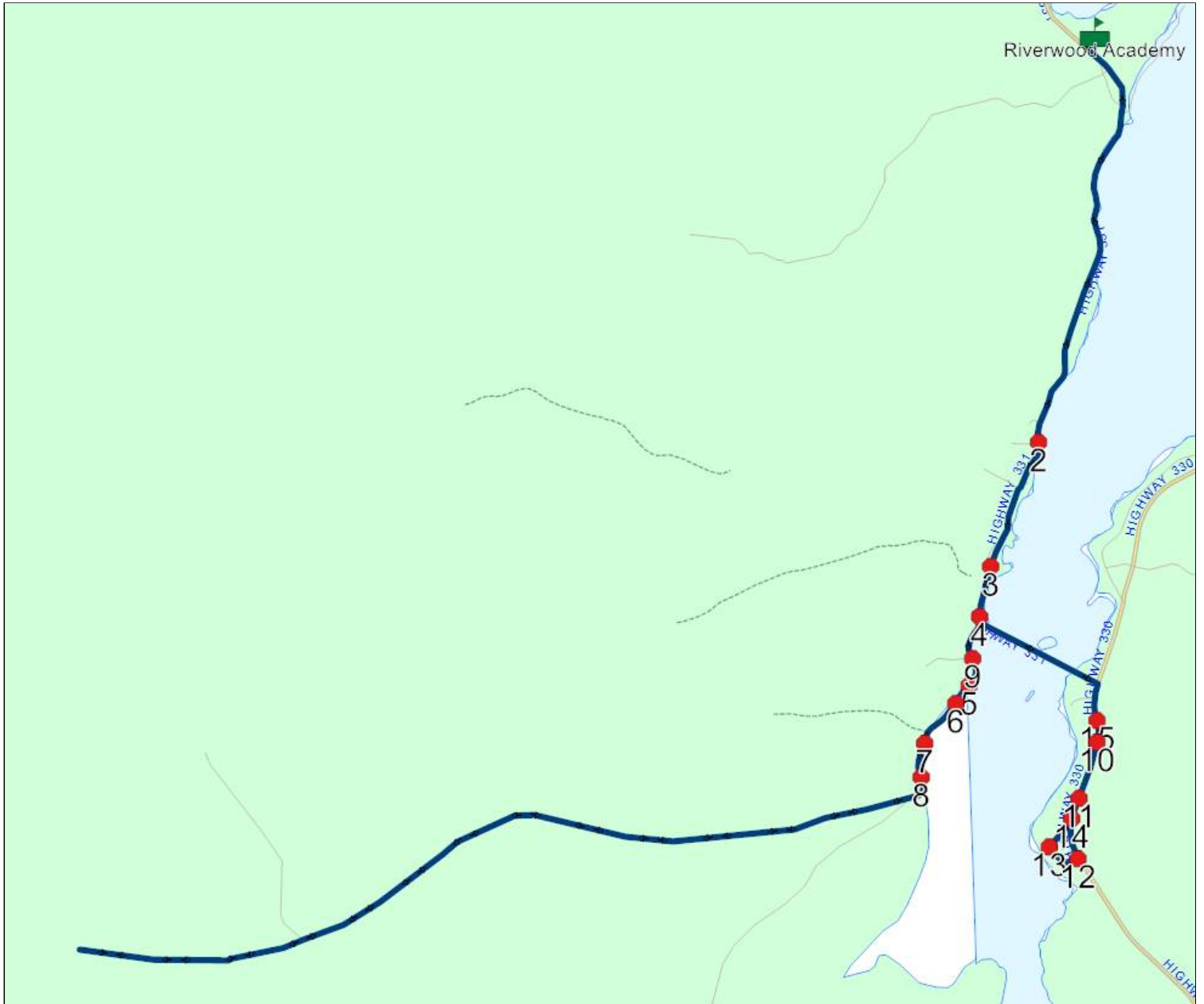
Distance: 26.86 km

Schools: Riverwood Academy

#	Arrival	Departure	Description
1	3:02 PM	3:05 PM	Riverwood Academy Driveway
2	3:09 PM		GILLINGHAMS GAS BAR
3	3:10 PM		PINE CRESCENT & MAIN STREET
4	3:11 PM	3:12 PM	ALIAN T BUILDING - GANDER BAY
5	3:12 PM		# 34 CLARKES HEAD ROAD
6	3:13 PM		# 53 CLARKES HEAD ROAD
7	3:13 PM		# 58 CLARKES HEAD ROAD
8	3:14 PM		# 8 TURN AROUND
9	3:46 PM		INTERSECTION OF CLARKES HEAD AND MAPLE LANE
10	3:49 PM		# 78 MAIN STREET - GEORGES POINT
11	3:49 PM		# 54 MAIN STREET BUS SHELTER - GEORGES POINT
12	3:50 PM		END OR RIVER LOOP ROAD
13	3:51 PM		# 11 RIVER LOOP ROAD - GEORGES POINT
14	3:52 PM	3:53 PM	TOP OF BLAKES HILL - BUS SHELTER - GEORGES POINT
15	3:53 PM		FIRST BUS SHELTER - GEORGES POINT

Total: 26.86 km 3:05 PM - 3:53 PM 48 min

Route: SUM - 16 Run: RWA - 16_PM



Total Active:	26.86 km	48 min
Total Deadhead:	0.00 m	0 min
Total Slack:		0 min