

Route: 11-114-12

Route: 11-114-12

Operator: Vardy Villa Ltd.

Vehicle: 11-114-12

Description:

Schools: Riverside Elementary (243)

Run: 11-114-12 AM

Description:

Stops: 13

Start Time: 7:31 AM

End Time: 8:27 AM (56 min)

Schools: Riverside Elementary (243)

#	Time	Description
1	7:31 AM	QUEENS COVE
2	7:32 AM	QUEENS COVE
3	7:33 AM	QUEENS COVE
4	7:33 AM	QUEENS COVE
5	7:34 AM	NORTH WEST BROOK
6	7:35 AM	NORTH WEST BROOK
7	7:36 AM	
8	7:40 AM	IVANYS COVE
9	7:43 AM	IVANYS COVE
10	8:06 AM	CORMACK DR & GILBERT AVE
11	8:08 AM	CORMACK DR & CHOLOCK PL
12	8:10 AM	CORMACK DR & ROSS PL
13	8:25 AM	Riverside Elementary

Route: 11-114-12



Route: 11-114-12

Run: 11-114-12 PM

Description:

Stops: 13

Start Time: 2:42 PM

End Time: 3:40 PM (58 min)

Schools: Riverside Elementary (243)

#	Time	Description
1	2:45 PM	Riverside Elementary
2	3:00 PM	CORMACK DR & ROSS PL
3	3:02 PM	CORMACK DR & CHOLOCK PL
4	3:04 PM	CORMACK DR & GILBERT AVE
5	3:27 PM	IVANYS COVE
6	3:31 PM	IVANYS COVE
7	3:34 PM	NORTH WEST BROOK MAILBOXES
8	3:35 PM	NORTH WEST BROOK
9	3:36 PM	NORTH WEST BROOK
10	3:37 PM	QUEENS COVE
11	3:38 PM	QUEENS COVE
12	3:39 PM	QUEENS COVE
13	3:40 PM	QUEENS COVE

Route: 11-114-12



Route: 11-114-13

Route: 11-114-13

Operator: Vardy Villa Ltd.

Vehicle: 11-114-13

Description:

Schools: Riverside Elementary (243)

Run: 11-114-13 AM

Description:

Stops: 13

Start Time: 7:21 AM

End Time: 8:27 AM (66 min)

Schools: Riverside Elementary (243)

#	Time	Description
1	7:21 AM	ST JONES
2	7:22 AM	ST JONES
3	7:30 AM	HATCHET COVE
4	7:33 AM	HATCHET COVE
5	7:42 AM	HILLVIEW
6	7:44 AM	HILLVIEW
7	7:45 AM	HILLVIEW
8	7:47 AM	HILLVIEW
9	7:49 AM	HILLVIEW
10	8:06 AM	TILLEYS RD & HIGH BIRCHY CRES
11	8:07 AM	HIGH BIRCHY CRES
12	8:09 AM	HIGH BIRCHY CRES & JACQUELINE AVE
13	8:25 AM	Riverside Elementary

Route: 11-114-13



Route: 11-114-13

Run: 11-114-13 PM

Description:

Stops: 13

Start Time: 2:43 PM

End Time: 3:46 PM (63 min)

Schools: Riverside Elementary (243)

#	Time	Description
1	2:45 PM	Riverside Elementary
2	3:01 PM	HIGH BIRCHY CRES & JACQUELINE AVE
3	3:03 PM	HIGH BIRCHY CRES
4	3:04 PM	TILLEYS RD & HIGH BIRCHY CRES
5	3:19 PM	HILLVIEW
6	3:22 PM	HILLVIEW
7	3:25 PM	HILLVIEW
8	3:26 PM	HILLVIEW
9	3:28 PM	HILLVIEW
10	3:37 PM	HATCHET COVE
11	3:39 PM	HATCHET COVE
12	3:44 PM	ST JONES
13	3:46 PM	HIGHWAY 205

Route: 11-114-13



Route: 11-114-14

Route: 11-114-14

Operator: Vardy Villa Ltd.

Vehicle: 11-114-14

Description:

Schools: Riverside Elementary (243)

Run: 11-114-14 AM

Description:

Stops: 15

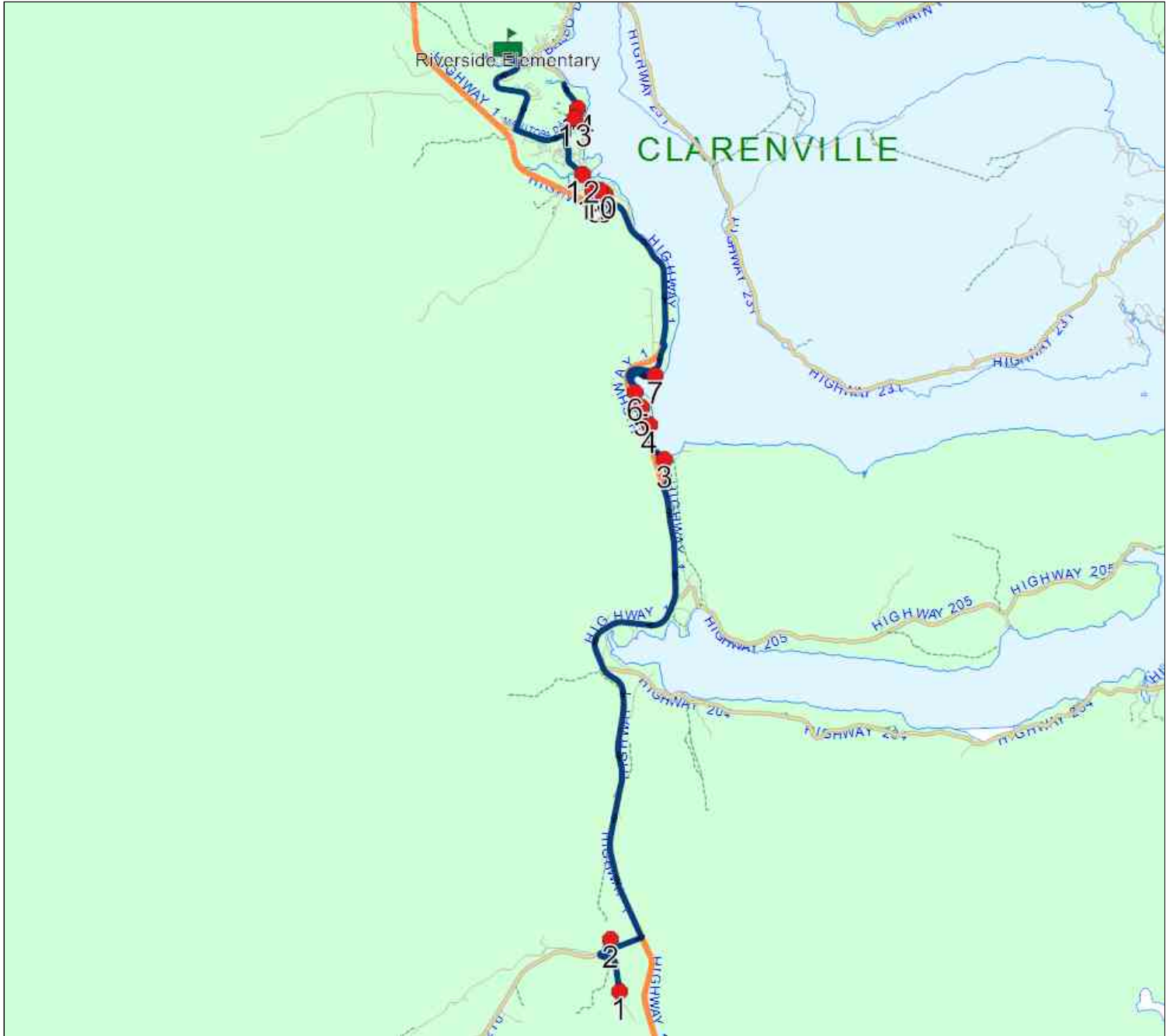
Start Time: 7:18 AM

End Time: 8:27 AM (69 min)

Schools: Riverside Elementary (243)

#	Time	Description
1	7:18 AM	GOOBIES SOUTH
2	7:23 AM	GOOBIES NORTH
3	7:39 AM	ADEYTOWN
4	7:41 AM	DEEP BIGHT
5	7:43 AM	DEEP BIGHT
6	7:44 AM	DEEP BIGHT
7	7:47 AM	DEEP BIGHT
8	8:00 AM	PRINCE ST
9	8:01 AM	PRINCE ST
10	8:04 AM	VIKING PL
11	8:05 AM	VIKING PL
12	8:07 AM	SALVATION ARMY MEMORIAL DR
13	8:12 AM	MEMORIAL DR & SUMMERVILLE HTS
14	8:12 AM	MEMORIAL DR & SEAWARDS LANE
15	8:25 AM	Riverside Elementary

Route: 11-114-14



Route: 11-114-14

Run: 11-114-14 PM

Description:

Stops: 15

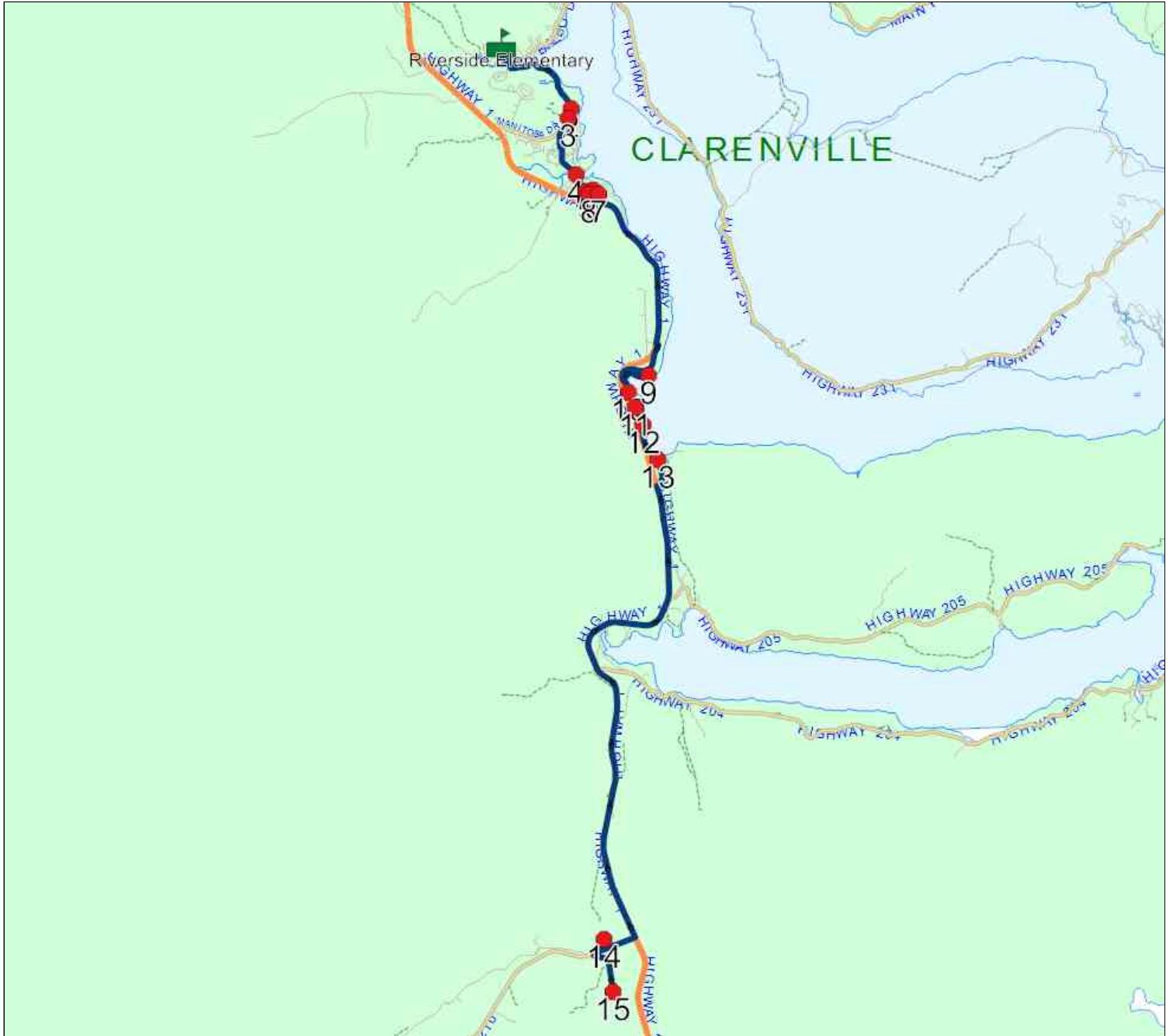
Start Time: 2:42 PM

End Time: 3:48 PM (66 min)

Schools: Riverside Elementary (243)

#	Time	Description
1	2:45 PM	Riverside Elementary
2	2:52 PM	MEMORIAL DR & SEAWARDS LANE
3	2:53 PM	MEMORIAL DR & SUMMERVILLE HTS
4	2:57 PM	SALVATION ARMY MEMORIAL DR
5	3:00 PM	VIKING PL
6	3:01 PM	VIKING PL
7	3:03 PM	PRINCE ST
8	3:04 PM	PRINCE ST
9	3:18 PM	DEEP BIGHT
10	3:22 PM	DEEP BIGHT
11	3:23 PM	DEEP BIGHT
12	3:25 PM	DEEP BIGHT
13	3:27 PM	ADEYTOWN
14	3:43 PM	GOOBIES NORTH
15	3:47 PM	GOOBIES SOUTH

Route: 11-114-14



Route: 11-114-15

Route: 11-114-15

Operator: Vardy Villa Ltd.

Vehicle: 11-114-15

Description:

Schools: Riverside Elementary (243)

Run: 11-114-15 AM

Description:

Stops: 5

Start Time: 8:07 AM

End Time: 8:27 AM (19 min)

Schools: Riverside Elementary (243)

#	Time	Description
1	8:08 AM	55 MOORES ROAD EXTEN
2	8:10 AM	MOORES RD
3	8:12 AM	MEMORIAL DR & WELLS PL
4	8:14 AM	MEMORIAL DR & IVANHOE PL
5	8:25 AM	Riverside Elementary

Route: 11-114-15

Run: 11-114-15 PM

Description:

Stops: 5

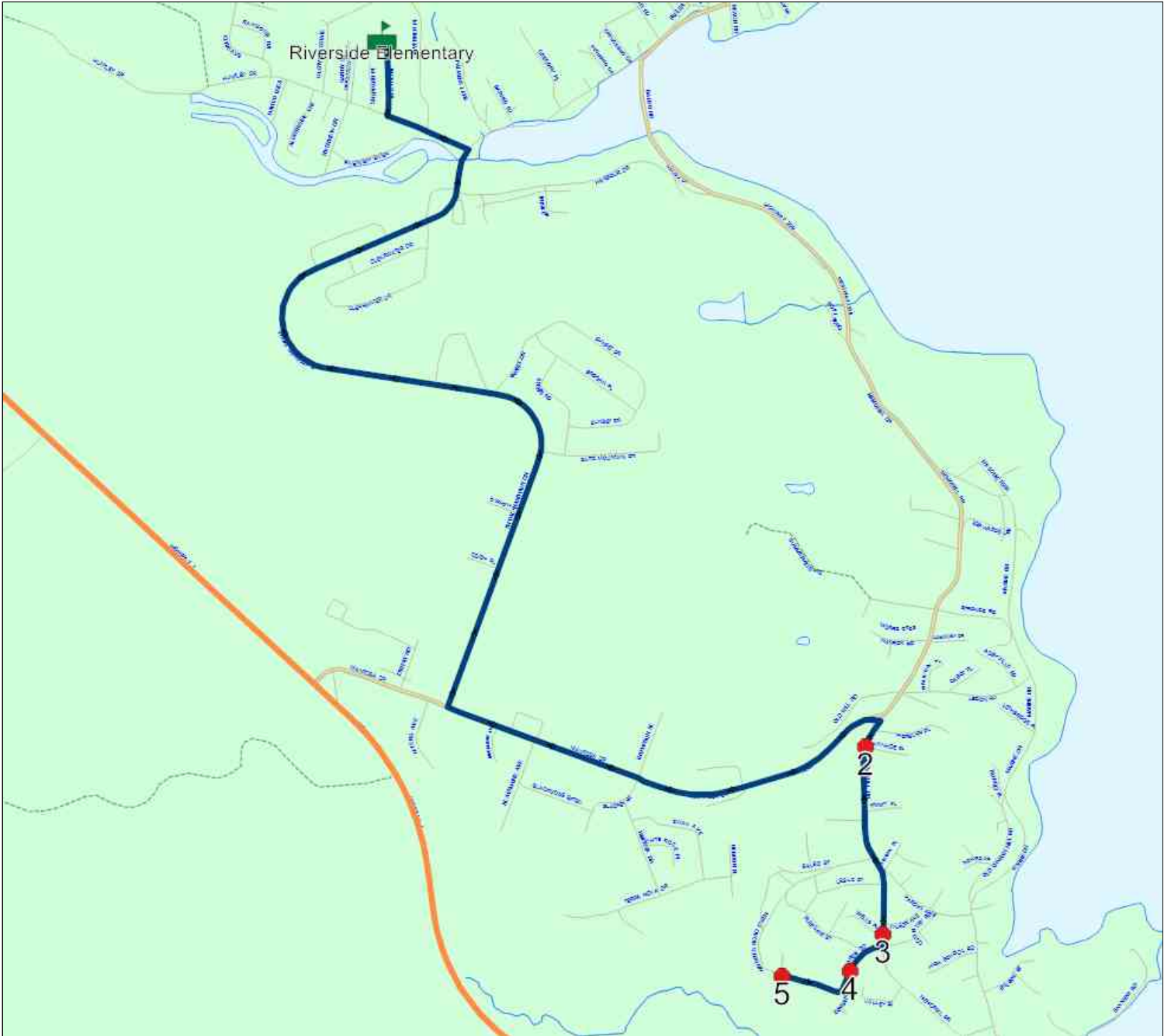
Start Time: 2:43 PM

End Time: 3:02 PM (19 min)

Schools: Riverside Elementary (243)

#	Time	Description
1	2:45 PM	Riverside Elementary
2	2:56 PM	MEMORIAL DR & IVANHOE PL
3	2:58 PM	MEMORIAL DR & WELLS PL
4	3:00 PM	MOORES RD
5	3:02 PM	55 MOORES ROAD EXTEN

Route: 11-114-15



Route: 11-114-16

Route: 11-114-16

Operator: Vardy Villa Ltd.

Vehicle: 11-114-16

Description:

Schools: Riverside Elementary (243)

Run: 11-114-16 AM

Description:

Stops: 10

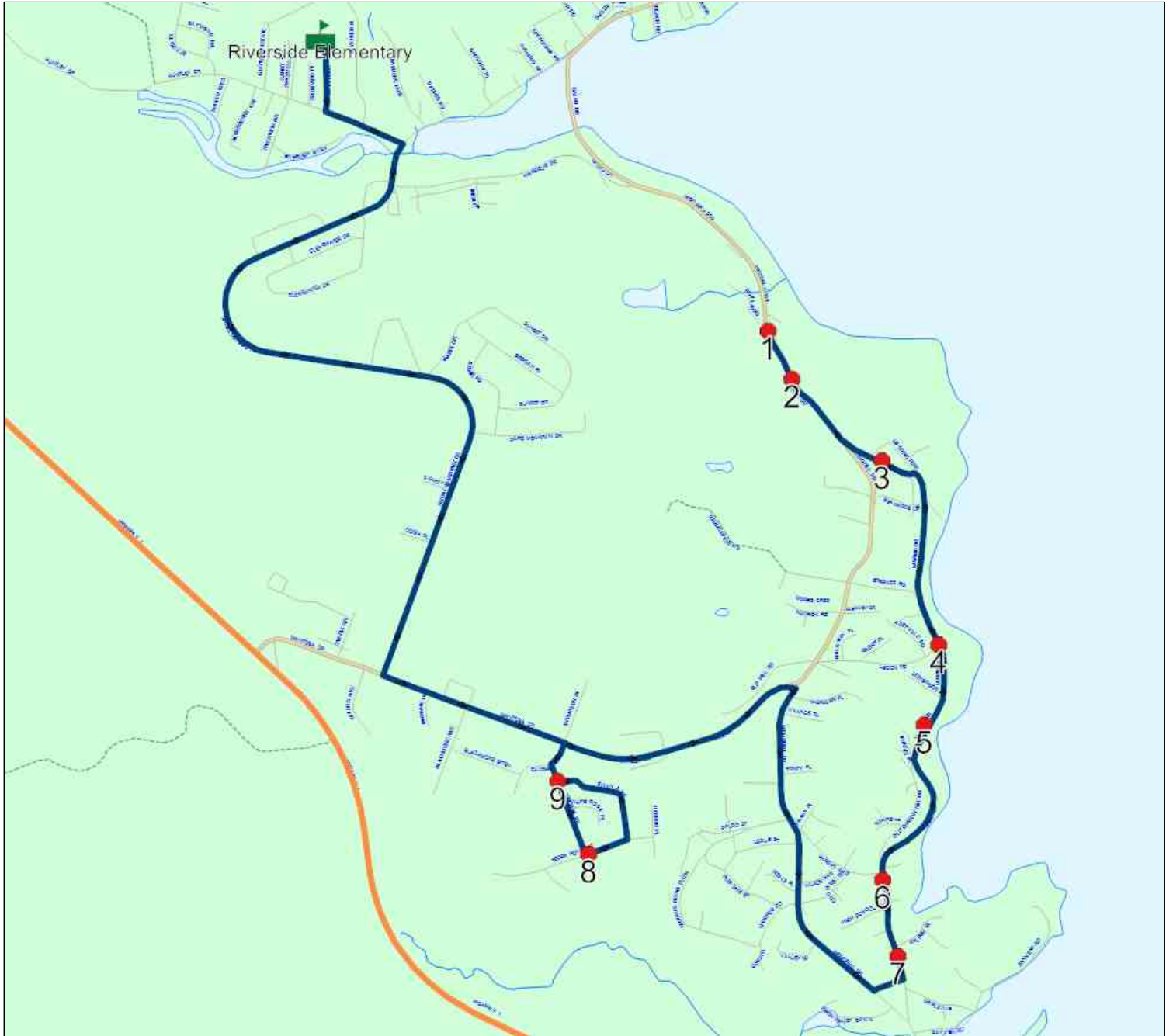
Start Time: 7:54 AM

End Time: 8:27 AM (34 min)

Schools: Riverside Elementary (243)

#	Time	Description
1	7:54 AM	59 MEMORIAL DR
2	7:55 AM	MEMORIAL DR GREEN GARAGE
3	7:56 AM	PROPANE SHOP MARINE DR
4	7:59 AM	MARINE DR & LEGION RD
5	8:00 AM	GREEN APARTMENT BUILDING MARINE DR
6	8:02 AM	MERCERS MARINE MARINE DR
7	8:04 AM	UNITED CHURCH MARINE DR
8	8:13 AM	TERRA NOVA DR
9	8:15 AM	HIBERNIA DR MAILBOXES
10	8:25 AM	Riverside Elementary

Route: 11-114-16



Route: 11-114-16

Run: 11-114-16 PM

Description:

Stops: 10

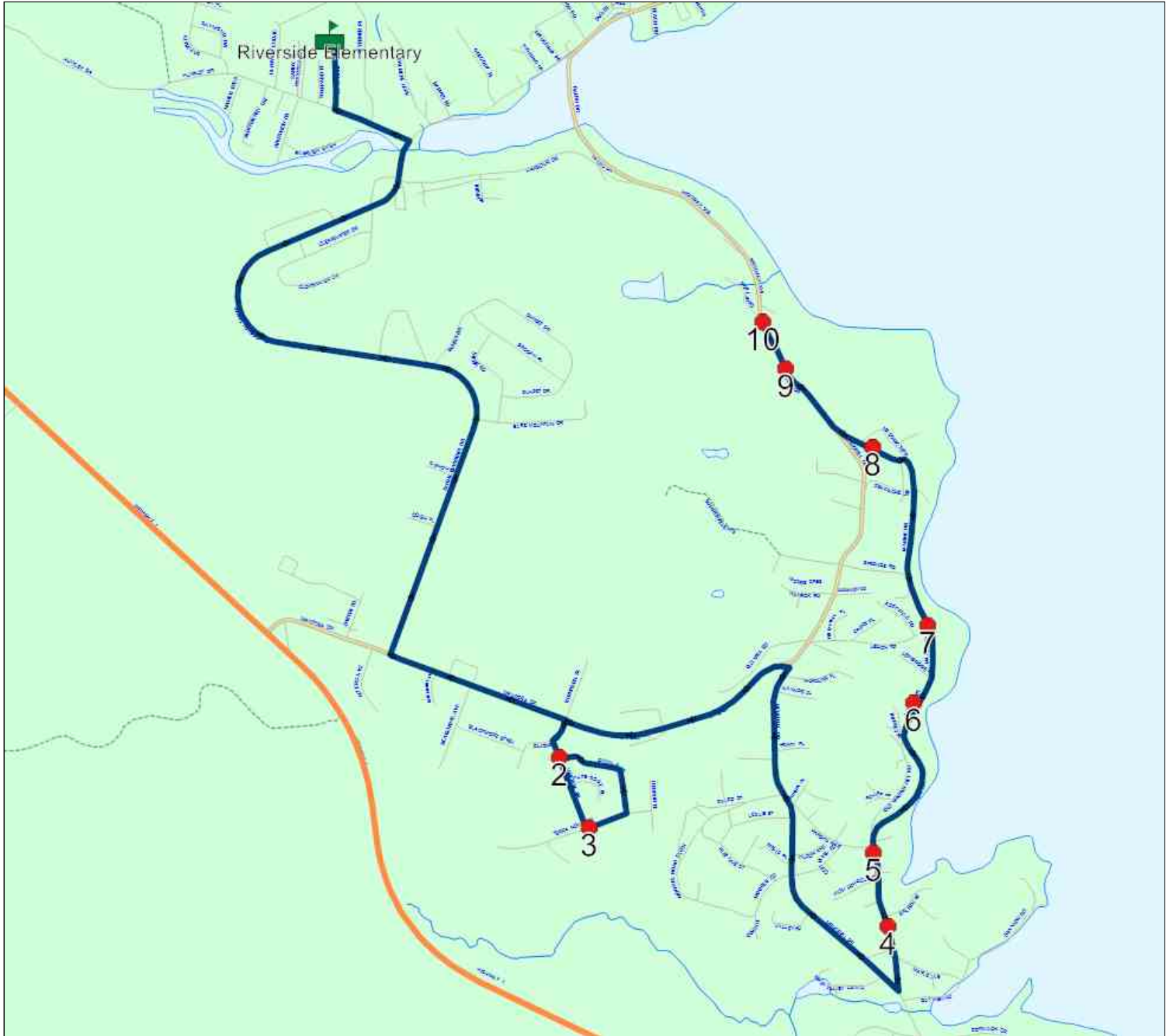
Start Time: 2:42 PM

End Time: 3:17 PM (35 min)

Schools: Riverside Elementary (243)

#	Time	Description
1	2:45 PM	Riverside Elementary
2	2:55 PM	HIBERNIA DR MAILBOXES
3	2:58 PM	TERRA NOVA DR
4	3:06 PM	UNITED CHURCH MARINE DR
5	3:07 PM	MERCERS MARINE MARINE DR
6	3:10 PM	GREEN APARTMENT BUILDING MARINE DR
7	3:11 PM	MARINE DR & LEGION RD
8	3:14 PM	PROPANE SHOP MARINE DR
9	3:15 PM	MEMORIAL DR GREEN GARAGE
10	3:16 PM	59 MEMORIAL DR

Route: 11-114-16



Route: 11-114-17

Route: 11-114-17

Description:

Schools: Riverside Elementary (243)

Operator: Vardy Villa Ltd.

Vehicle: 11-114-17

Run: 11-114-17 AM

Description:

Stops: 25

Start Time: 7:51 AM

End Time: 8:27 AM (37 min)

Schools: Riverside Elementary (243)

#	Time	Description
1	7:51 AM	BURGOYNES COVE TURNAROUND
2	7:52 AM	MAIN RD & SUTTONS LANE
3	8:02 AM	MONROE BY SIGN
4	8:03 AM	MONROE
5	8:04 AM	WHITE ROCK
6	8:05 AM	BAILEYS LANE HARCOURT
7	8:06 AM	HARCOURT
8	8:06 AM	HARCOURT FIRE HALL
9	8:06 AM	MAIN RD & HYDES LANE
10	8:06 AM	STRONGS STORE HARCOURT
11	8:07 AM	HARCOURT CEMETERY
12	8:08 AM	HARCOURT
13	8:08 AM	HARCOURT
14	8:09 AM	BARTON
15	8:09 AM	488 MAIN RD BARTON
16	8:12 AM	64 MAIN RD
17	8:12 AM	39 MAIN RD
18	8:13 AM	14 MAIN RD
19	8:16 AM	GEORGES BROOK
20	8:17 AM	MAIN RD & ELLIS LANE
21	8:18 AM	GEORGES BROOK
22	8:19 AM	MAIN RD & MARSH LANE
23	8:19 AM	PLOUGHMANS LANE & MAIN RD
24	8:20 AM	MAIN RD & STANLEYS RD
25	8:25 AM	Riverside Elementary

Route: 11-114-17



Route: 11-114-17

Run: 11-114-17 PM

Description:

Stops: 25

Start Time: 2:42 PM

End Time: 3:56 PM (74 min)

Schools: Riverside Elementary (243)

#	Time	Description
1	2:45 PM	Riverside Elementary
2	2:55 PM	MAIN RD & STANLEYS RD
3	2:56 PM	PLOUGHMANS LANE & MAIN RD
4	2:57 PM	MAIN RD & MARSH LANE
5	2:58 PM	GEORGES BROOK
6	2:58 PM	MAIN RD & ELLIS LANE
7	3:05 PM	GEORGES BROOK
8	3:07 PM	14 MAIN RD
9	3:08 PM	39 MAIN RD
10	3:09 PM	64 MAIN RD
11	3:25 PM	488 MAIN RD BARTON
12	3:26 PM	BARTON
13	3:27 PM	HARCOURT
14	3:28 PM	HARCOURT
15	3:28 PM	HARCOURT CEMETERY
16	3:30 PM	STRONGS STORE HARCOURT
17	3:30 PM	MAIN RD & HYDES LANE
18	3:30 PM	HARCOURT FIRE HALL
19	3:31 PM	HARCOURT
20	3:31 PM	BAILEYS LANE HARCOURT
21	3:34 PM	WHITE ROCK
22	3:36 PM	MONROE
23	3:37 PM	MONROE BY SIGN
24	3:54 PM	MAIN RD & SUTTONS LANE
25	3:56 PM	BURGOYNES COVE TURNAROUND

Route: 11-114-18

Route: 11-114-18

Operator: Vardy Villa Ltd.

Vehicle: 11-114-18

Description:

Schools: Riverside Elementary (243)

Run: 11-114-18 AM

Description:

Stops: 6

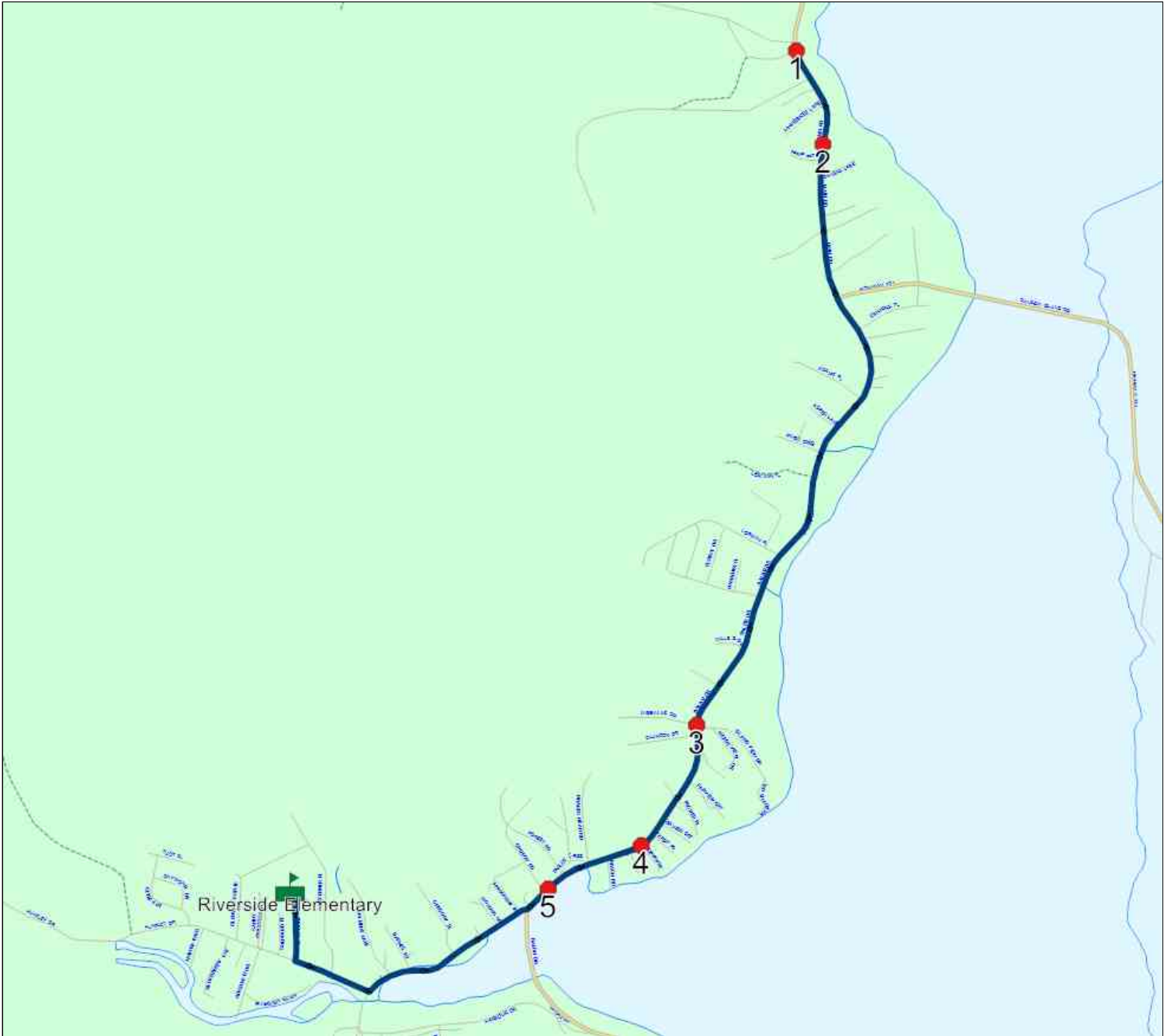
Start Time: 8:18 AM

End Time: 8:25 AM (7 min)

Schools: Riverside Elementary (243)

#	Time	Description
1	8:18 AM	MAIN RD & WALLACES LANE
2	8:18 AM	BUS SHELTER MILTON
3	8:21 AM	BALBO DR & ISLAND VIEW DR
4	8:21 AM	BALBO DR & CLEARVIEW DR
5	8:22 AM	POST OFFICE
6	8:25 AM	Riverside Elementary

Route: 11-114-18



Route: 11-114-18

Run: 11-114-18 PM

Description:

Stops: 6

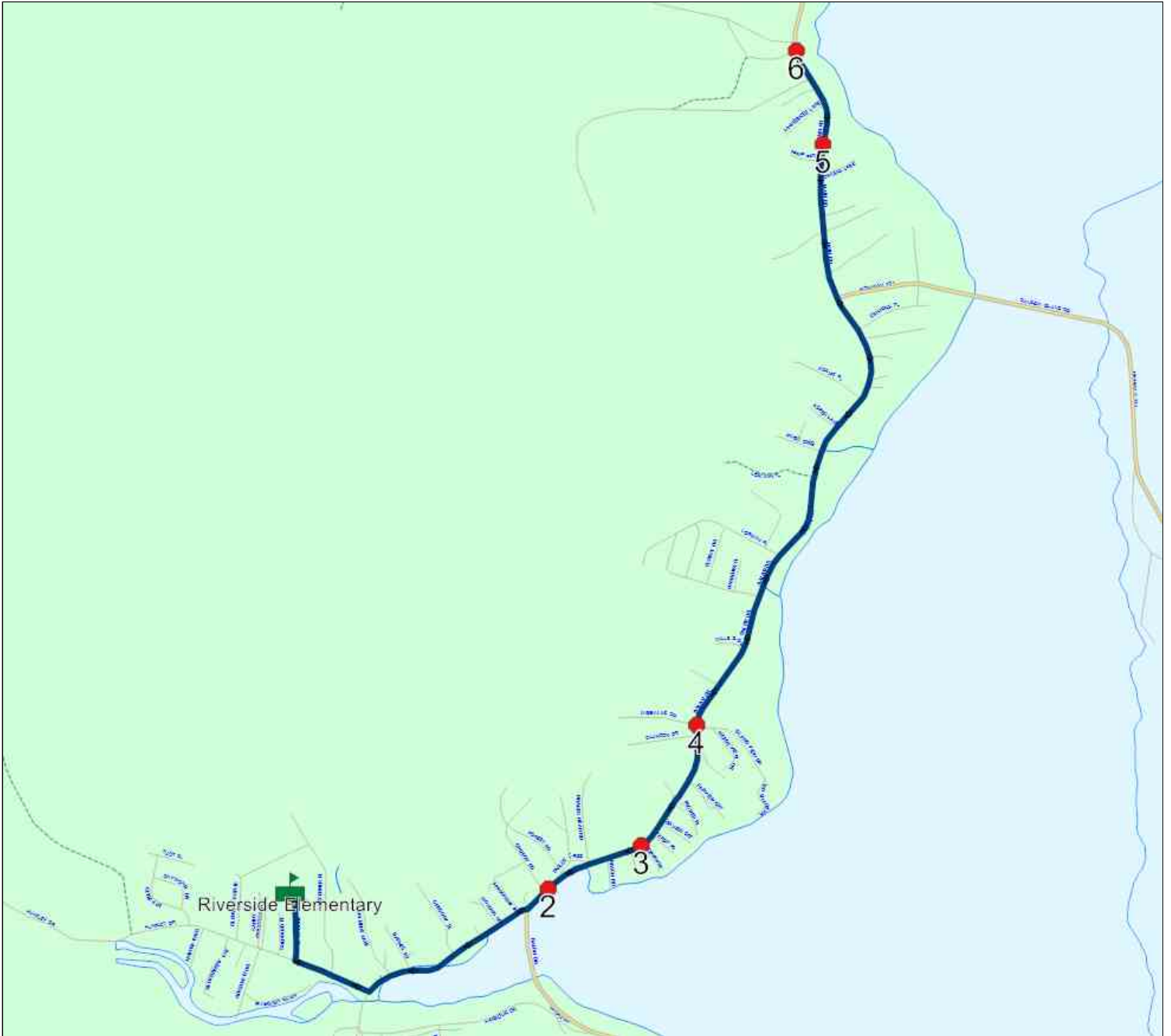
Start Time: 2:45 PM

End Time: 2:53 PM (8 min)

Schools: Riverside Elementary (243)

#	Time	Description
1	2:45 PM	Riverside Elementary
2	2:49 PM	POST OFFICE
3	2:50 PM	BALBO DR & CLEARVIEW DR
4	2:50 PM	BALBO DR & ISLAND VIEW DR
5	2:53 PM	BUS SHELTER MILTON
6	2:53 PM	MAIN RD & WALLACES LANE

Route: 11-114-18



Route: 11-114-19

Route: 11-114-19

Operator: Vardy Villa Ltd.

Vehicle: 11-114-19

Description:

Schools: Riverside Elementary (243)

Run: 11-114-19 AM

Description:

Stops: 6

Start Time: 8:12 AM

End Time: 8:27 AM (15 min)

Schools: Riverside Elementary (243)

#	Time	Description
1	8:13 AM	MILTON
2	8:14 AM	BALBO DR & SIMMONS PL
3	8:15 AM	BALBO DR & ADAMS PL
4	8:17 AM	BALBO DR & LORIANN PL
5	8:18 AM	LORIANN PL & PERCY DR
6	8:25 AM	Riverside Elementary

Route: 11-114-19

Run: 11-114-19 PM

Description:

Stops: 6

Start Time: 2:42 PM

End Time: 2:59 PM (16 min)

Schools: Riverside Elementary (243)

#	Time	Description
1	2:45 PM	Riverside Elementary
2	2:52 PM	LORIANN PL & PERCY DR
3	2:54 PM	BALBO DR & LORIANN PL
4	2:56 PM	BALBO DR & ADAMS PL
5	2:57 PM	BALBO DR & SIMMONS PL
6	2:58 PM	MILTON

Route: 11-114-19

